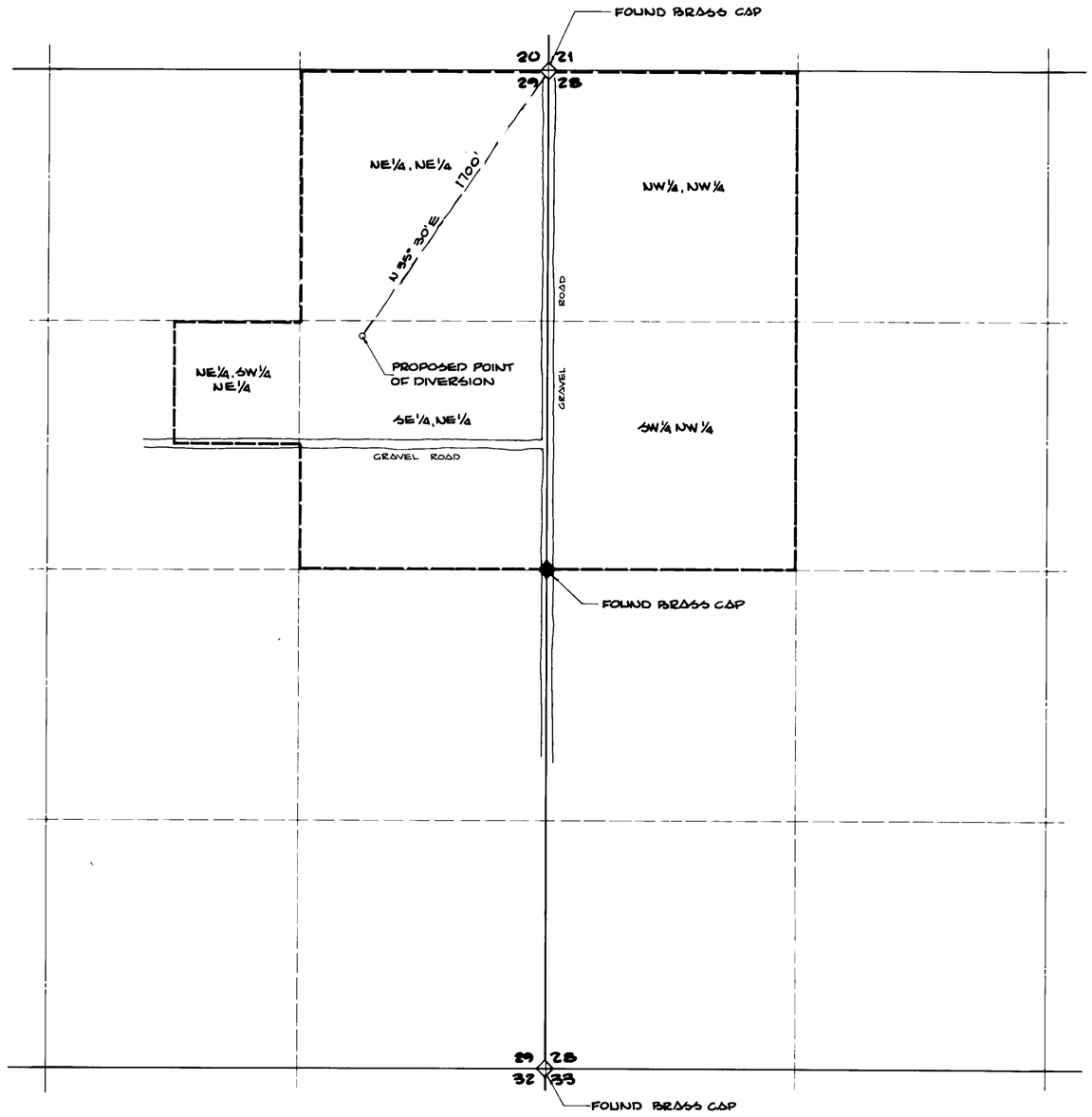

SECTION 28 & 29, TOWNSHIP 11 NORTH, RANGE 43 EAST, M.D.M.
NYE COUNTY NEVADA

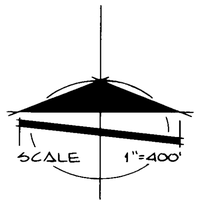

STATE OF NEVADA }
COUNTY OF CLARK } SS

I, RICHARD J. BAUGHMAN BEING FIRST DULY SWORN DEPOSE AND SAY THAT THIS MAP CONSISTING OF 1 SHEET, HAS BEEN CORRECTLY DRAWN TO THE DESIGNATED SCALE FROM FIELD NOTES OF A SURVEY MADE UNDER MY SUPERVISION AND DIRECTION ON THE 21st DAY OF MAY, 1977 THAT IT TRULY AND CORRECTLY REPRESENTS THE PROPOSED LOCATION AND EXTENT OF WORKS USED TO DIVERT WATER FROM AN UNDERGROUND SOURCE IN NYE COUNTY, NEVADA BY LARRY D. FISHER FOR IRRIGATION & DOMESTIC PURPOSES THAT THE PROPOSED POINT OF DIVERSION, THE APPROXIMATE LOCATION AND SIZE OF THE DIVERTING CHANNEL OR OTHER CONDUIT, THE PLACE AND MANNER OF USE AND THE LOCATION AND USE OF ALL OTHER STREAMS, WHICH ARE CROSSED BY OR CONNECTED WITH THE SAID WORKS, ARE FULLY AND CORRECTLY DESIGNATED THEREON.

Richard J. Baughman 5-27-77
RICHARD J. BAUGHMAN
STATE WATER RIGHT SURVEYOR

REGISTERED PROFESSIONAL ENGINEER STATE OF NEVADA
RICHARD J. BAUGHMAN
CIVIL
No. 216

SUBSCRIBED AND SWORN TO BEFORE THIS 27th DAY OF May, 1977

Virginia L. Savalli
NOTARY PUBLIC IN AND FOR
SAID COUNTY AND STATE

MY COMMISSION EXPIRES ON JUNE 21, 1980

VIRGINIA L. SAVALLI
Notary Public—State of Nevada
COUNTY OF CLARK
My Commission Expires June 21, 1980

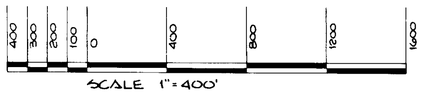

32066

FILED
SEP 1 1977
STATE ENGINEER'S OFFICE

MAP
TO ACCOMPANY AN APPLICATION TO APPROPRIATE WATER

BY: LARRY D. FISHER

FOR: IRRIGATION & DOMESTIC PURPOSES

FROM: AN UNDERGROUND SOURCE IN NYE COUNTY, NEVADA

BAUGHMAN & TURNER INC.

CIVIL ENGINEERING, MINING ENGINEERING, LAND SURVEYING
2325 WEST CHARLESTON BLVD. LAS VEGAS, NEVADA

32066