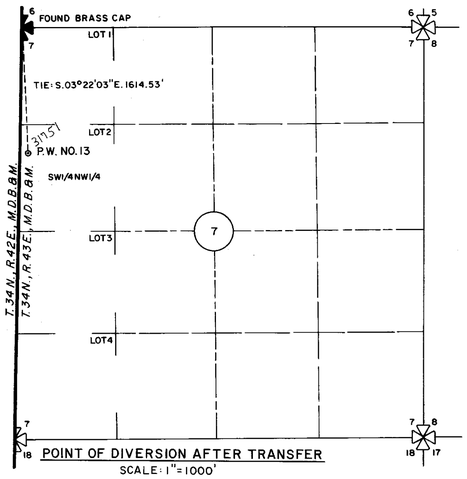

POINT OF DIVERSION AFTER TRANSFER

SCALE: 1"=1000'

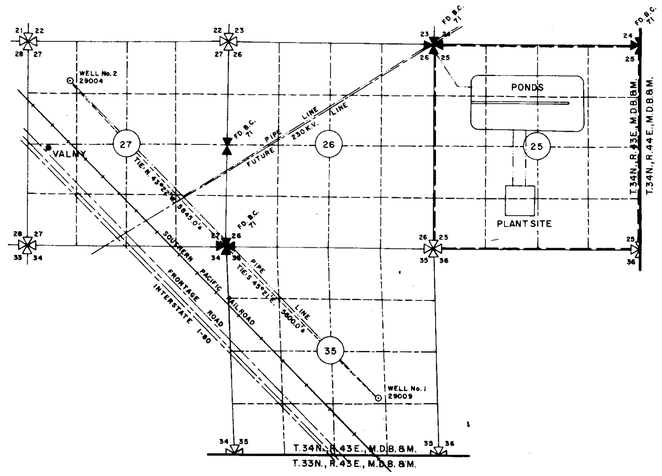

EXISTING PLACE OF USE & EXISTING POINTS OF DIVERSION

SCALE: 1"=2000'

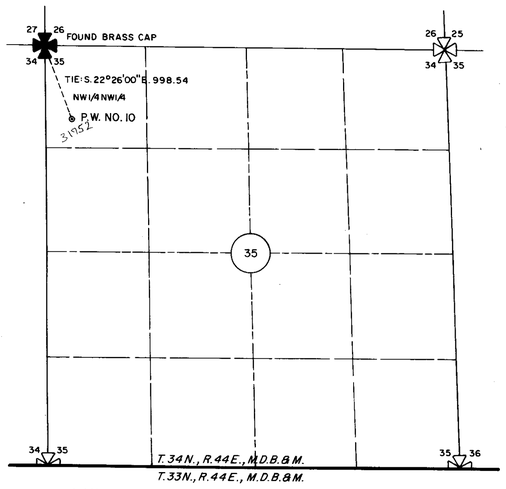

POINT OF DIVERSION AFTER TRANSFER

SCALE: 1"=1000'

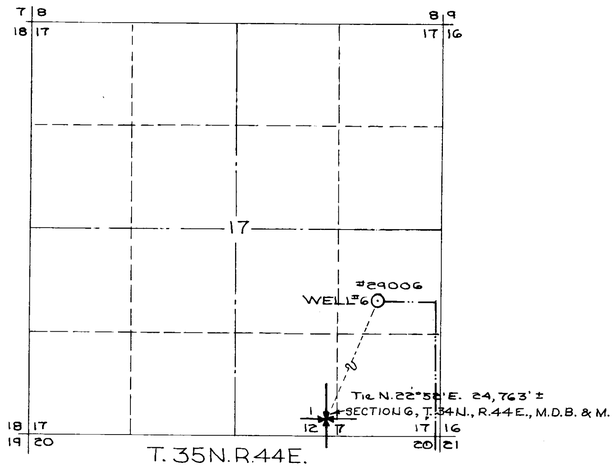

EXISTING POINT OF DIVERSION

SCALE: 1"=1000'

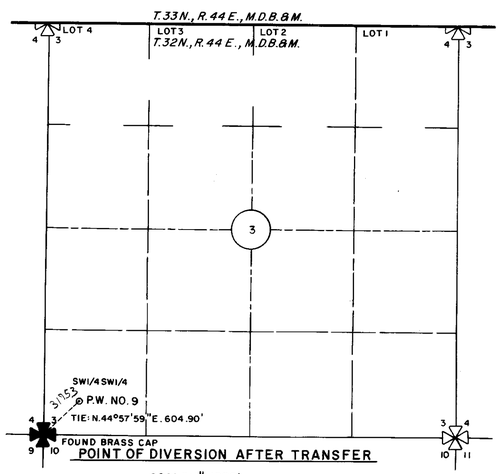

POINT OF DIVERSION AFTER TRANSFER

SCALE: 1"=1000'

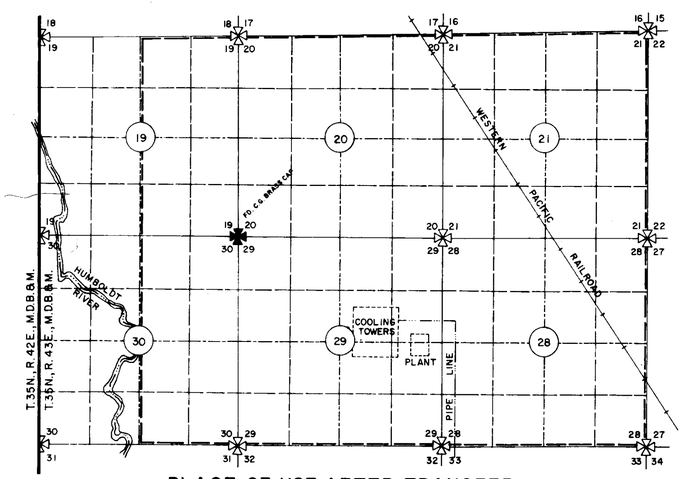

PLACE OF USE AFTER TRANSFER

SCALE: 1"=2000'

M.D.B.&M.

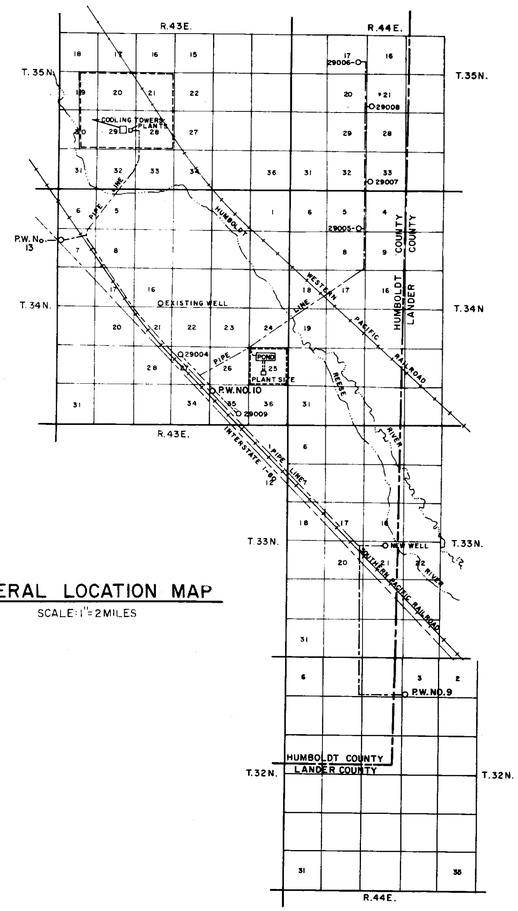

GENERAL LOCATION MAP

SCALE: 1"=2 MILES

STATE OF NEVADA
COUNTY OF HUMBOLDT S.S.

I, G.G. ASSURAS, BEING FIRST DULY SWORN DEPOSE AND SAY THIS MAP IS CORRECTLY DRAWN TO THE DESIGNATED SCALE FROM DATA OBTAINED FROM FIELD SURVEY NOTES, THAT THE MAP TRULY REPRESENTS THE PROPOSED WORKS TO CHANGE THE PLACE OF USE AND POINT OF DIVERSON OF WATERS **FROM UNDERGROUND SOURCES AS APPLIED FOR UNDER APPLICATION No.'s 29004, 29006, 29009 IN HUMBOLDT CO.** FOR INDUSTRIAL AND DOMESTIC USE UNDER APPLICATION ACCOMPANIED BY THIS MAP. THAT THE POINT OF DIVERSION, LOCATION AND EXTENT OF LAND CONTROLLED BY THIS APPLICANT UPON WHICH WATER APPLIED FOR UNDER SAID APPLICATION IS USED.

George G. Assuras
LANDS AND WATER ENGINEER No. 364

SUBSCRIBED AND SWORN TO BEFORE ME THIS 5TH DAY OF MAY, 1977.

PATRICIA ANN ASSURAS
Notary Public - State of Nevada
Washoe County
My Commission Expires Jan. 6, 1981

Patricia Ann Assuras
NOTARY PUBLIC

BASIS OF BEARING FOR THE EXISTING PLACE OF USE AND POINT OF DIVERSION IS: DEPENDENT RESURVEY BY JAMES R. MUNSON, CADASTRAL SURVEYOR, 1971, OF PORTIONS OF T.34N., R.43E., M.D.B.&M.

BASIS OF BEARING FOR THE PLACE OF USE AND POINT OF DIVERSION AFTER TRANSFER IS: NEVADA STATE COORDINATE SYSTEM

1000' 500' 0' 1000' 2000' 3000' 4000'
SCALE: 1"=1000

2000' 1000' 0' 2000' 4000' 6000' 8000'
SCALE: 1"=2000'

2 MILES 1 0 MILES 2 4 6 8 MILES
SCALE: 1"=2 MILES

31751-53

35577

FILED
JUL 20 1977
STATE ENGINEER'S OFFICE

MAP TO ACCOMPANY APPLICATION TO CHANGE THE PLACE OF USE & POINT OF DIVERSION OF WATER FROM AN UNDERGROUND SOURCE IN THE COUNTY OF HUMBOLDT, STATE OF NEVADA BY SIERRA PACIFIC POWER COMPANY FOR INDUSTRIAL AND DOMESTIC USE.

78312 31753 31752 31751