SECTIONS 26 & 35 T21N.-R20E.-M.D.B.&M.
WASHOE COUNTY, NEVADA

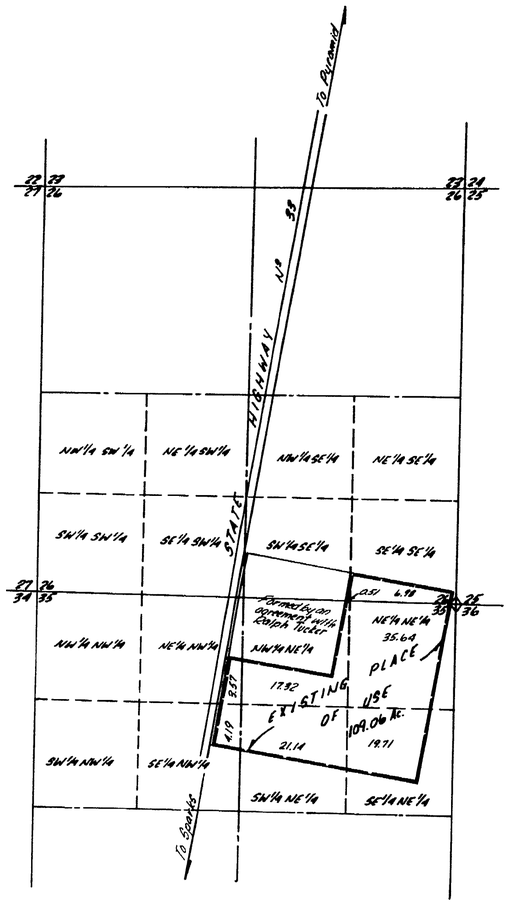

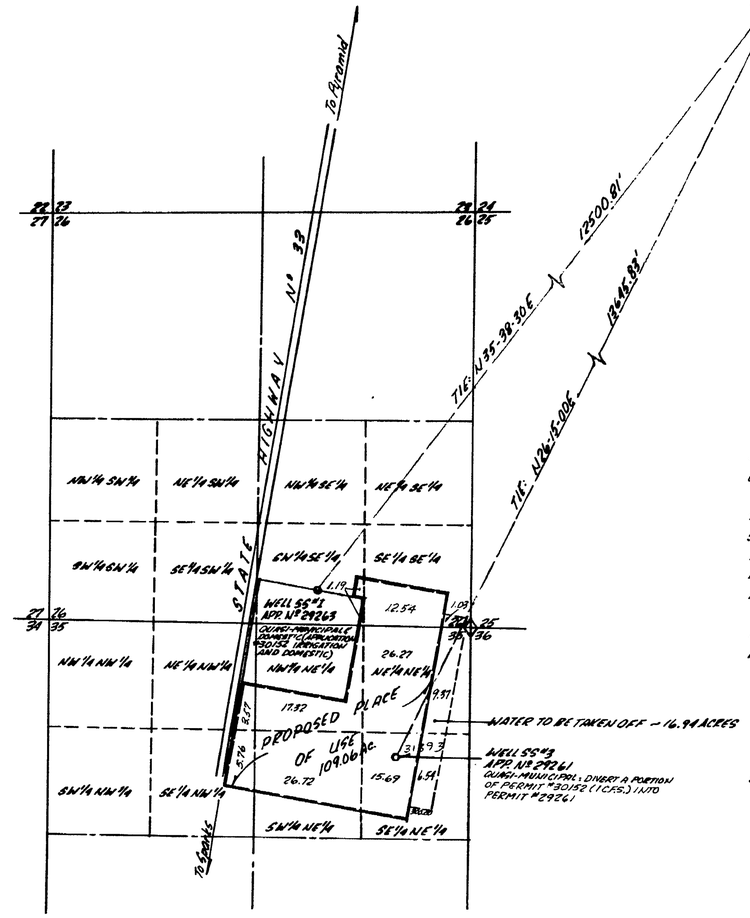

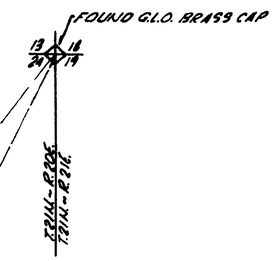

BASIS OF BEARINGS:
G.L.O. PLAT

WATER TO BE TAKEN OFF – 16.94 ACRES

WELL 55#3
APP. Nº 29261
QUASI-MUNICIPAL: DIVERT A PORTION OF PERMIT #30152 (1 CFS.) INTO PERMIT #29261

STATE OF NEVADA
COUNTY OF WASHOE } SS

I, EUGENE B. LONGFIELD, BEING FIRST DULY SWORN, DEPOSE AND SAY THAT THIS MAP HAS BEEN CORRECTLY DRAWN TO THE DESIGNATED SCALE FROM A SURVEY MADE BY ME ON THE 7th DAY OF APRIL, 1977, THAT IT TRULY REPRESENTS THE LOCATION AND EXTENT OF THE WORKS USED TO DIVERT WATER FROM AN UNDERGROUND SOURCE IN WASHOE COUNTY, NEVADA, BY ARTHUR M. PASTEL FOR IRRIGATION AND DOMESTIC, THAT THE POINT OF DIVERSION AND THE BOUNDARY OF THE LAND TO BE SERVED ARE FULLY AND CORRECTLY DESIGNATED THEREON.

Eugene B. Longfield
EUGENE B. LONGFIELD

SUBSCRIBED AND SWORN BEFORE ME THIS 28th DAY OF April, 1977.

DARLENE A. GROETHE
Notary Public - State of Nevada
Washoe County
My Commission Expires June 24, 1979

Darlene A. Groethe
NOTARY PUBLIC

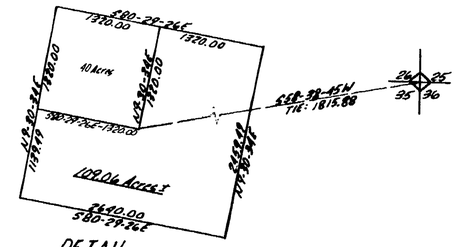

DETAIL
Existing Place of Use

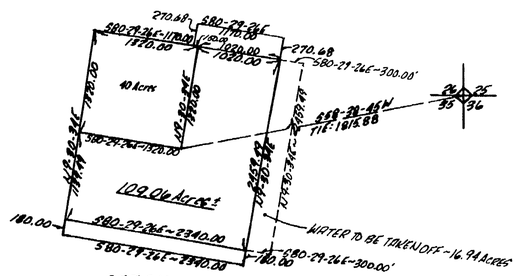

DETAIL
Proposed Place of Use

0 500 1000 2000 3000 4000 5000

SCALE 1" = 1000'

31393

1977 APR 28 PM 4 58

FILED
APR 28 1977
STATE ENGINEER'S OFFICE

MAP
TO ACCOMPANY APPLICATION TO CHANGE THE POINT OF DIVERSION AND PLACE OF USE OF WATER FOR IRRIGATION AND DOMESTIC PURPOSES UNDER APPLICATION NO. 30152 BY:

ARTHUR M. PASTEL
FROM AN UNDERGROUND SOURCE

PREPARED BY: LONGFIELD ENGINEERING
RENO, NEVADA

32882 31393