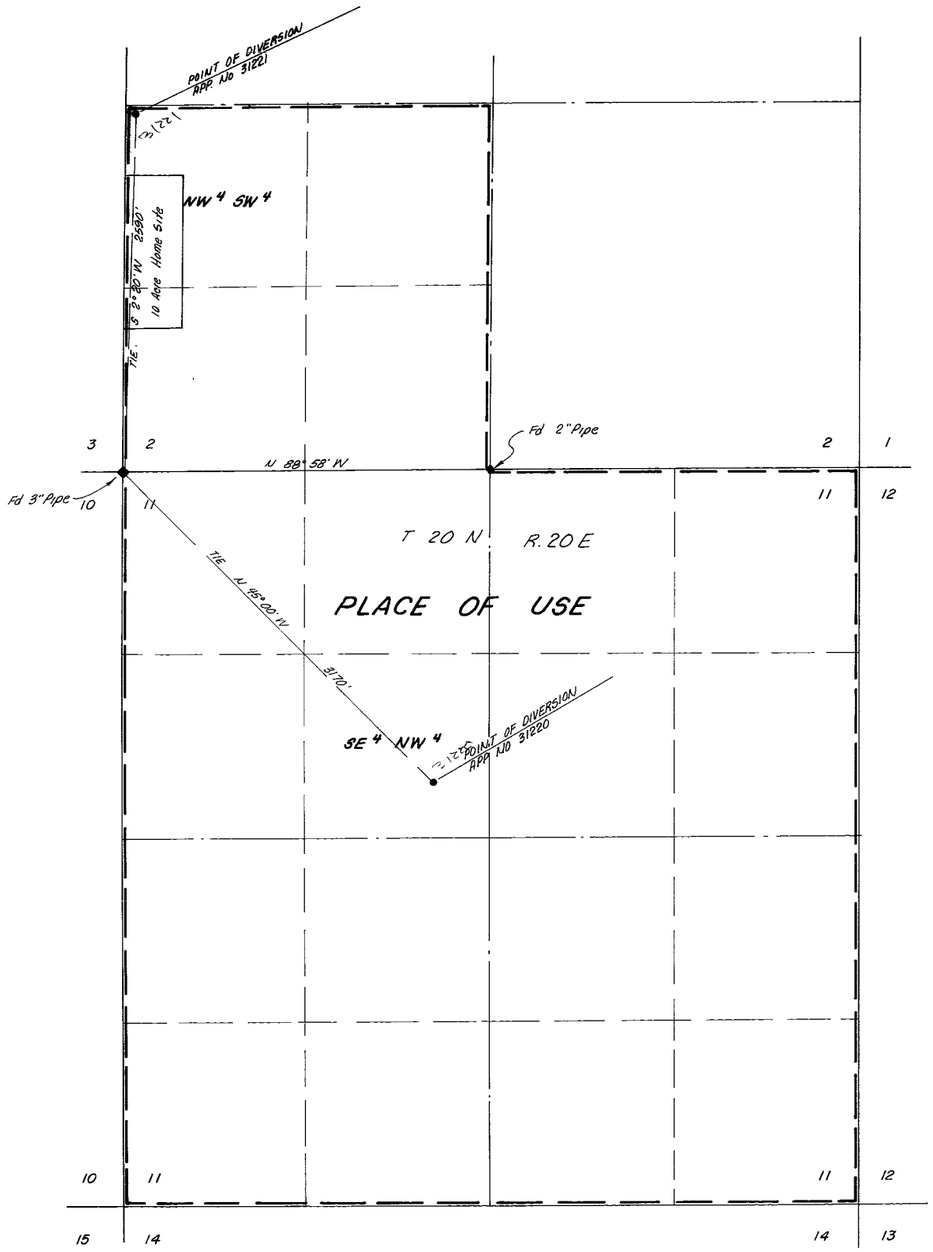

I, E P Osgood, Jr, being first duly sworn, depose and say that this map, consisting of one sheet has been correctly drawn to the designated scale from field notes of a survey made by me on March 21, 1977; that it truly and correctly represents the proposed location and extent of the works used to divert water from underground sources in Washoe County, by James A. Watson for Quasi Municipal (Subdivision) purposes That the proposed point of diversion, the approximate location and size of the diverting channel, all reservoirs or basins, the location and names of all other works which will cross or connect with the proposed works, and the boundary of all lands, showing by 40-acre subdivisions the areas proposed to be serviced, are fully and correctly designated thereon.

E.P. Osgood Jr.
E P. Osgood, Jr (State Wtr Right Surveyor No 294)

Subscribed and sworn to before me this 24th day of March 1977. Notary Public in and for Washoe County, Nevada.

Marvin Hamrick
Notary Public

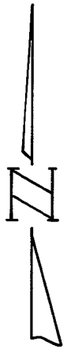



SCALE 1" = 500'

Basis of Bearings The north line of the NW 1/4 of Section 11, T20N, R20E, M.D.B.&M. bears N 88° 58' W as shown on unrecorded map by Pete Gusti.

FILED
MAR 24 1977
STATE ENGINEER'S OFFICE

1977 MAR 24 PM 3 12

31220

MAP TO ACCOMPANY
APPLICATION TO APPROPRIATE WATER
FOR QUASI-MUNICIPAL (SUBDIVISION) USE
BY

JAMES A. WATSON

FROM UNDERGROUND SOURCES
WASHOE COUNTY NEVADA

E.P. OSGOOD, JR., - STATE WTR. RT. SURVEYOR NO. 294

31221 31220