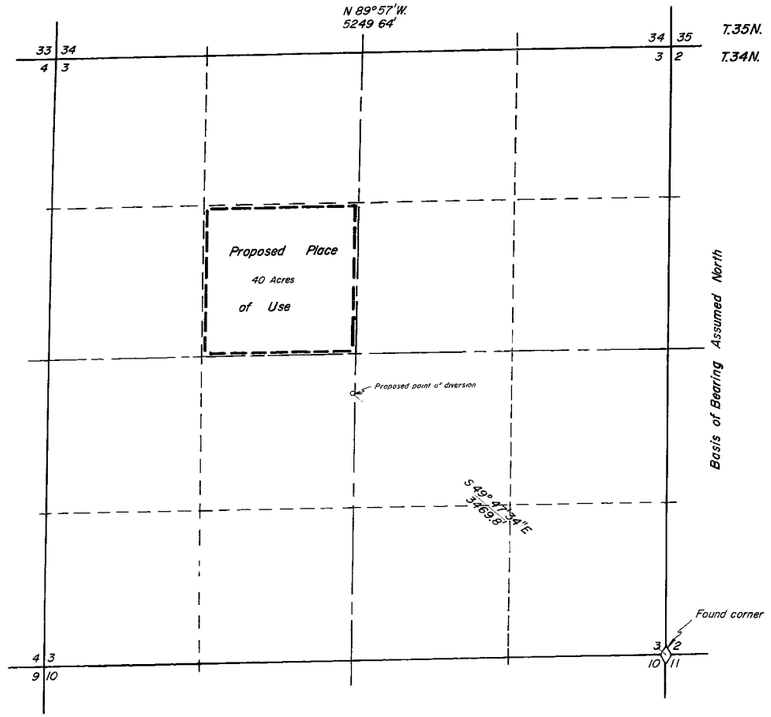

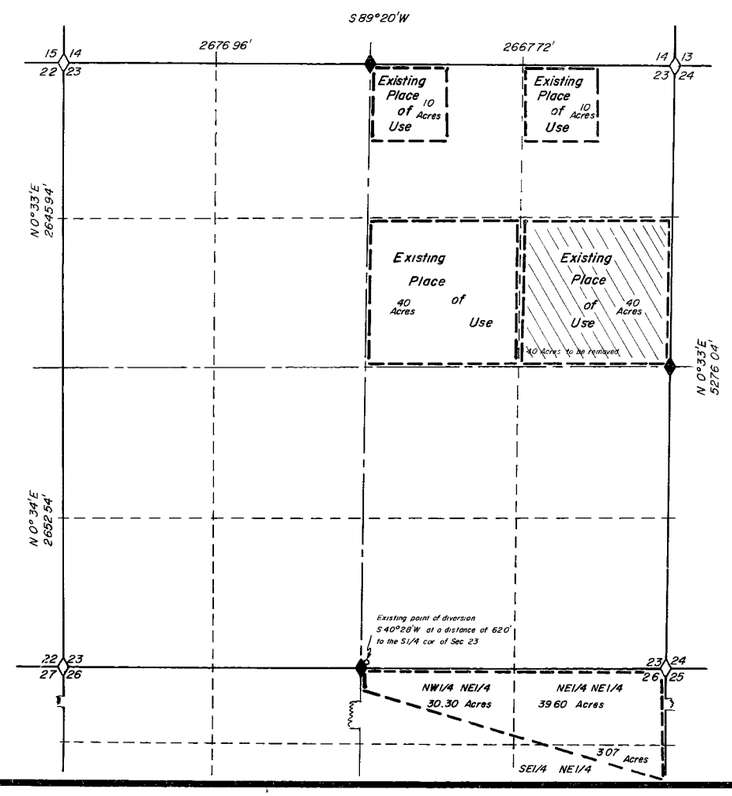



State of Nevada
County of Humboldt } SS

I, Robert N Caldwell, being first duly sworn, depose and say that this map consisting of 1 sheets, has been correctly drawn from field notes of a survey made by me on the 21st day of February, 1977, that it truly and correctly represents the proposed location and extent of the works used to divert water from Underground in Pershing County, by Garrett Van Diest & Grass Valley Land & Cattle Co for Domestic & Irrigation purposes. That the proposed point of diversion, the approximate location and size of the diverting channel, all reservoirs or basins, the location and names of all other works which will cross or connect with the proposed works, and the boundary of all lands, showing by 40-acre subdivisions the areas proposed to be irrigated, are fully and correctly designated thereon

Robert N. Caldwell
State Water Right Surveyor No 468

Subscribed and sworn to before me this 23rd day of February 1977

Sharon Bankofier

SHARON BANKOFIER
Notary Public State of Nevada
HUMBOLDT COUNTY
My Comm. Expires Jan. 26, 1979

Scale 1"= 600'

600 0 600 1200 1800 2400

FILED
MAR 1 1977
STATE ENGINEER'S OFFICE

1977 MAR 2 PM 3 10

-233

Desert - Mountain Surveying Company
530 Melarkey St Room 201
Winnemucca, Nevada 89445
(702) 623-5340

MAP
To Accompany Application to Change the Point of Diversion and Place of Use of a Portion of Permit 29222 Certificate 8708
By Garrett Van Diest & Grass Valley Land & Cattle Co.
For Irrigation and Domestic Purposes
From Underground

Pershing County Nevada

31158