Basis of Bearings:
Application by Sierra
Pacific Power Company
No. 18557

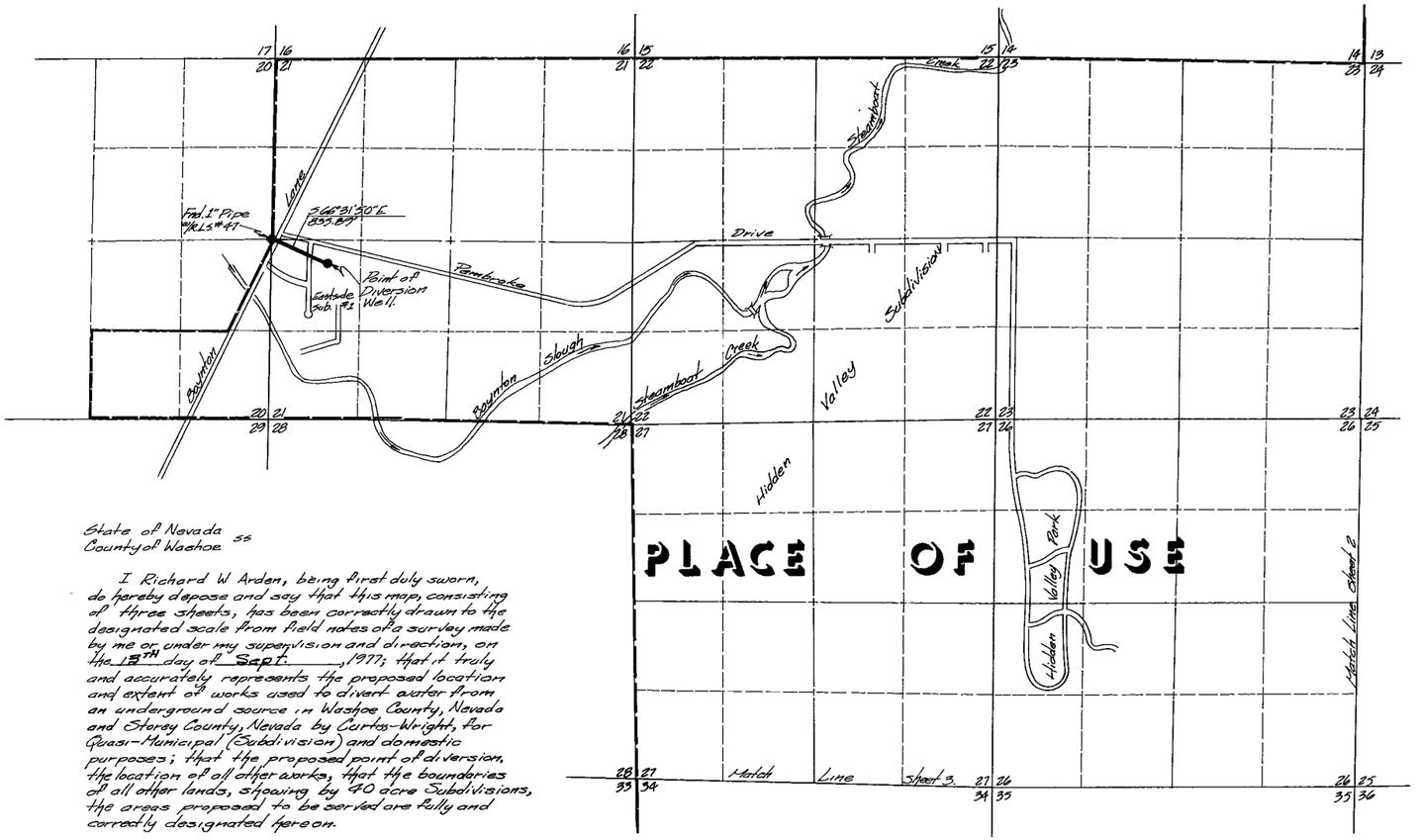

T. 19 N., R. 20 E., M.D.B. & M.

State of Nevada
County of Washoe ss

I Richard W Arden, being first duly sworn, do hereby depose and say that this map, consisting of three sheets, has been correctly drawn to the designated scale from field notes of a survey made by me or under my supervision and direction, on the 13TH day of Sept., 1977; that it truly and accurately represents the proposed location and extent of works used to divert water from an underground source in Washoe County, Nevada and Storey County, Nevada by Curtiss-Wright, for Quasi-Municipal (Subdivision) and domestic purposes; that the proposed point of diversion, the location of all other works, that the boundaries of all other lands, showing by 40 acre Subdivisions, the areas proposed to be served are fully and correctly designated hereon.

Richard W. Arden
State Water Right Surveyor No. 307

Subscribed and sworn to before me, a Notary Public, in and for the County of Washoe, State of Nevada, on this 13th day of September, 1977.

Carol Ann Adams
Notary Public.

CAROL ANN ADAMS
Notary Public - State of Nevada
Washoe County
My Commission Expires Aug. 28, 1979

Scale 1" = 1,000'
1000 500 0 1000 2000

CERTIFICATE No. 11172 ISSUED 6/3/85

FILED
SEP 14 1977
STATE ENGINEER'S OFFICE

MAP
TO ACCOMPANY APPLICATION
TO APPROPRIATE WATER
FOR QUASI-MUNICIPAL (SUBDIVISION) & DOMESTIC
BY CURTISS-WRIGHT
FROM UNDERGROUND SOURCE
IN WASHOE COUNTY, NEVADA

sea ENGINEERS/PLANNERS ARCHITECTS
950 Industrial Way
Sparks, Nevada

JOB NO. 221-001-771
DATE August, 1977
DR. RMS

31152

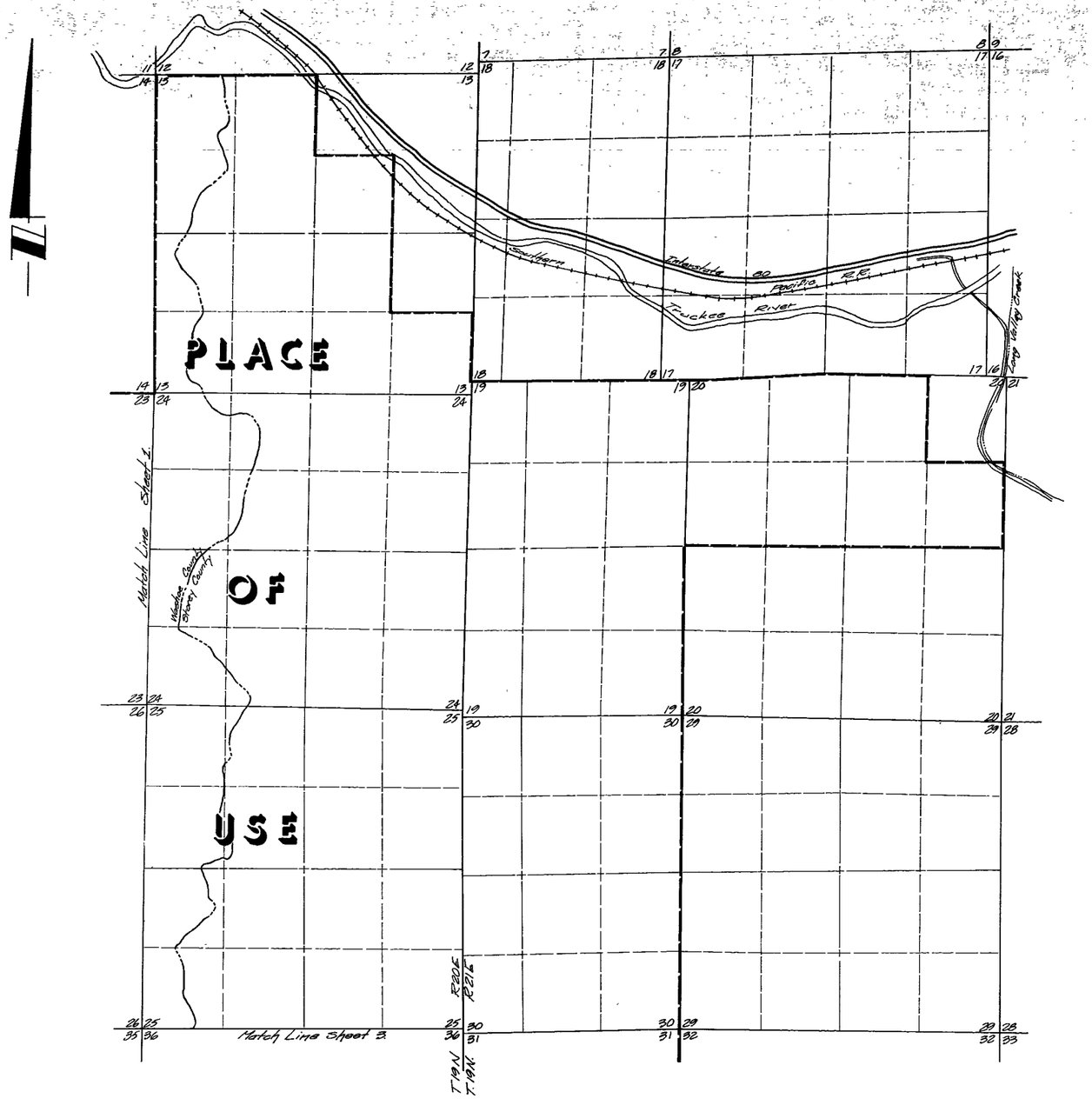

Scale: 1" = 1000'

1000 500 0 1000 2000

CERTIFICATE NO. 11172 ISSUED 5/31/78

EILED
SEP 14 1977
STATE ENGINEER'S OFFICE

MAP
TO ACCOMPANY APPLICATION
TO APPROPRIATE WATER
FOR QUASI-MUNICIPAL (SUBDIVISION) & DOMESTIC
BY CURTISS—WRIGHT
FROM UNDERGROUND SOURCE
IN WASHOE COUNTY, NEVADA

sea CONSULTING ENGINEERS ARCHITECTS
950 Industrial Way
Sparks, Nevada

JOB NO. 221-001-77
DATE August, 1977
DR. RHS

31152

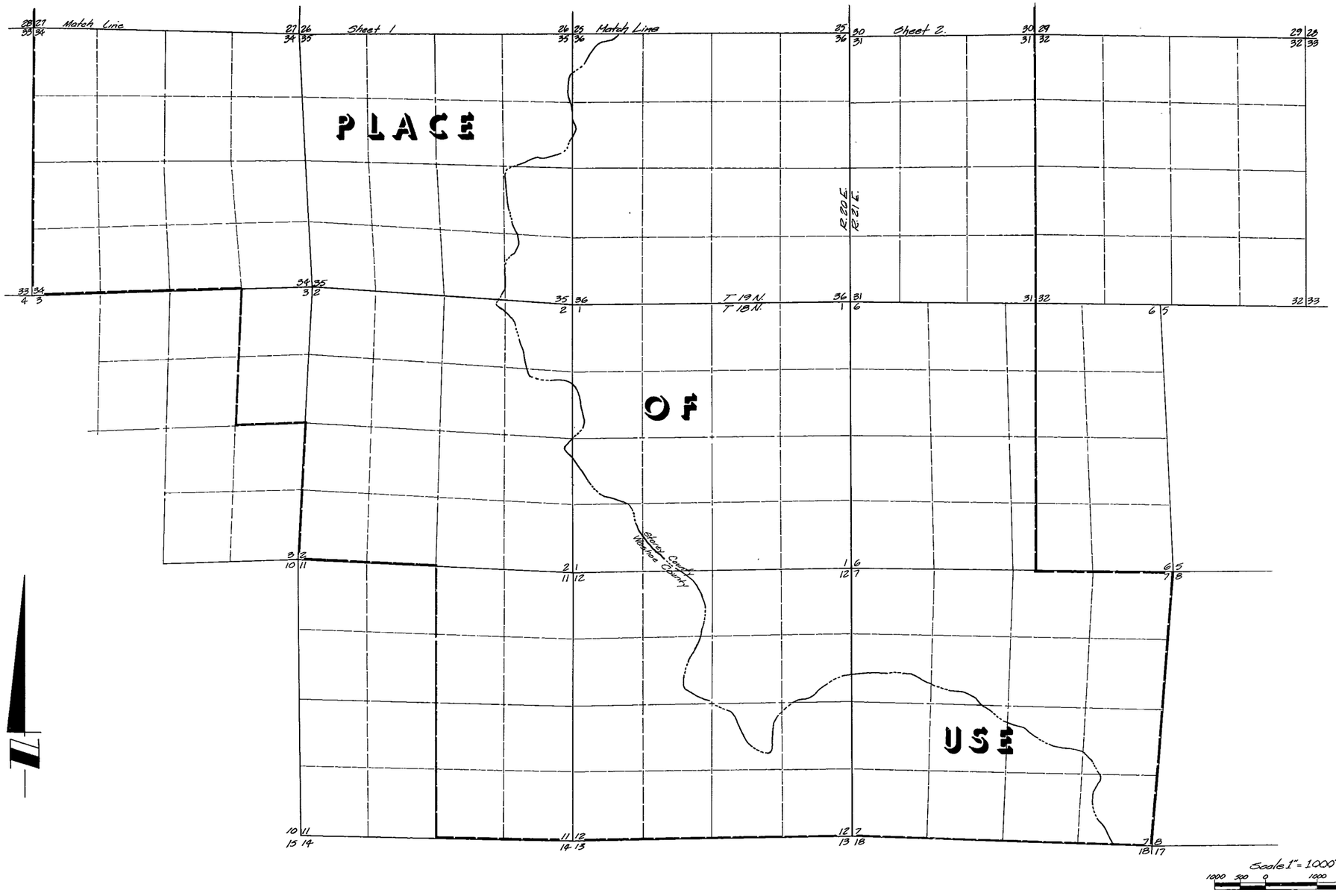

CERTIFICATE NO. 11172 ISSUED 6/3/85

MAP
TO ACCOMPANY APPLICATION
TO APPROPRIATE WATER
FOR QUASI-MUNICIPAL (SUBDIVISION) & DOMESTIC
BY CURTISS-WRIGHT
FROM UNDERGROUND SOURCE
IN WASHOE COUNTY, NEVADA

FILED
SEP 14 1977
STATE ENGINEER'S OFFICE

sea ENGINEERS, PLANNERS ARCHITECTS
950 Industrial Way
Sparks, Nevada

JOB NO. 227-001-771
DATE August, 1977
DR. RHS

31152