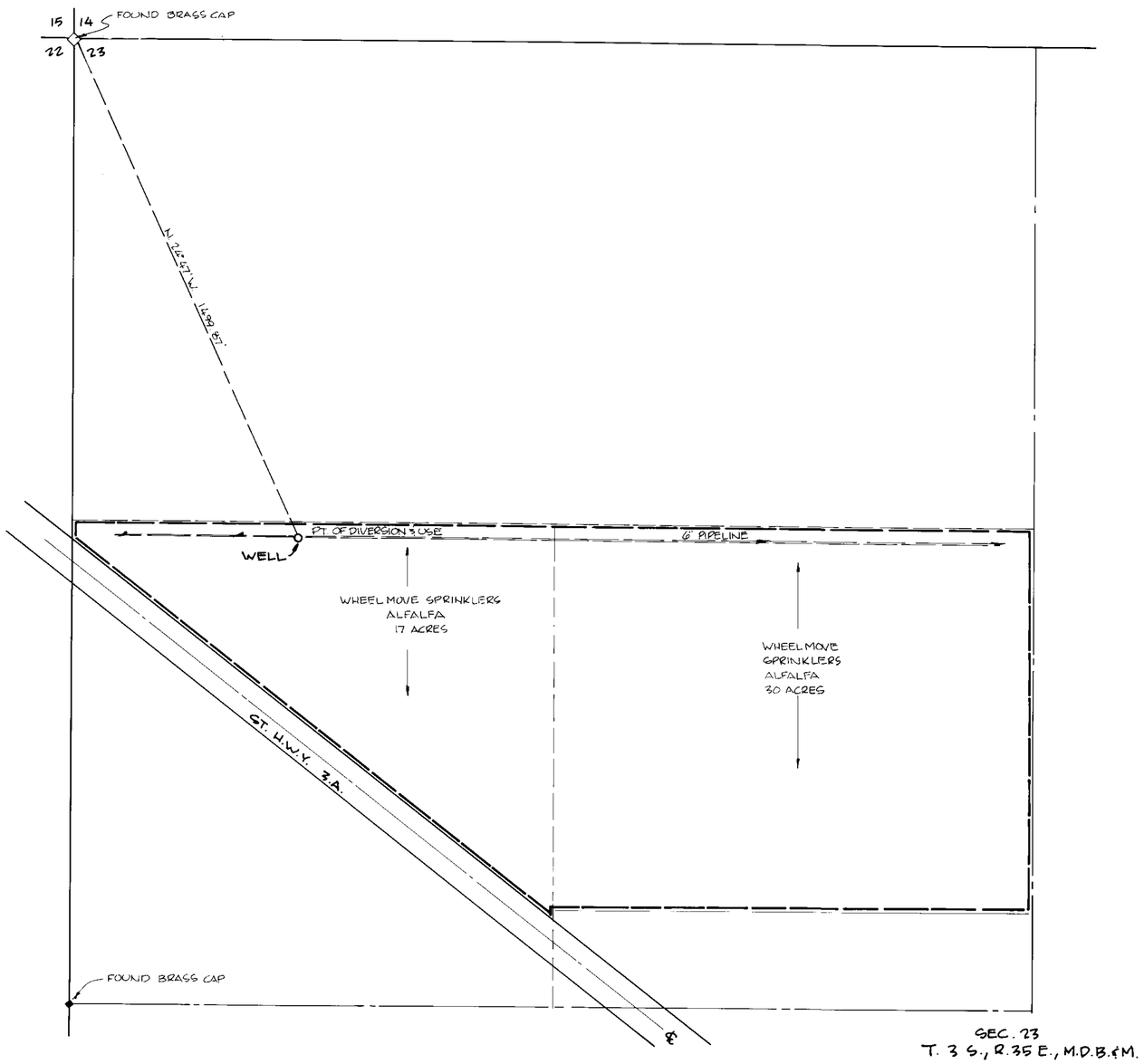

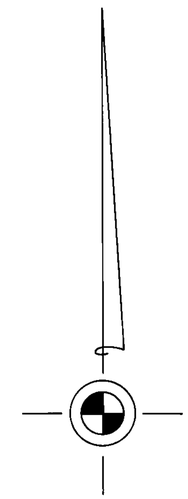

BASIS OF BEARING:
WEST LINE SECTION 23

SECTION	SUBDIVISION	TOWNSHIP	RANGE	CULT. ACREAG	DISC. CULTURE	DATE 1ST CULT.
23	SW4 NW4	3.S	35 E	17.0	ALFALFA	JULY 1977
23	SE4 NW4	3.S	35 E	30.0	ALFALFA	JULY 1977

SEC. 23
T. 3 S., R. 35 E., M.D.B.&M.



STATE OF NEVADA
COUNTY OF ESMERALDA } S.S.

I, RICHARD WHITNEY, BEING FIRST DULY SWORN DEPOSE AND SAY THAT THIS MAP CONSISTING OF 1 SHEET, HAS BEEN CORRECTLY DRAWN TO THE DESIGNATED SCALE FROM FIELD NOTES OF A SURVEY MADE BY ME ON THE 12th DAY OF NOV. , 1979, THAT IT, TRULY AND CORRECTLY REPRESENTS THE PROPOSED LOCATION AND EXTENT OF THE WORKS TO DIVERT WATER FROM UNDERGROUND SOURCE, IN ESMERALDA COUNTY BY NORMAN R. WILLIAMS, FOR IRRIGATION PURPOSES UNDER APPLICATION № 30918. THAT THE POINT OF DIVERSION, THE LOCATION, SIZE OF THE DIVERTING CHANNEL, LOCATION AND DESCRIPTION OF ALL MEASURING DEVICES, THE LOCATION AND EXTENT OF LANDS OWNED OR CONTROLLED BY THE APPLICANT UPON WHICH WATER APPLIED FOR UNDER APPLICATION № 30918 IS USED, TOGETHER WITH THE AREA AND KIND OF CULTURE IN EACH 40 ACRE SUBDIVISION, AND NAME OF ALL OTHER WORKS OR STREAMS WHICH ARE CROSSED OR CONNECTED WITH SAID WORKS ARE FULLY AND CORRECTLY DESIGNATED THEREON.

Richard Whitney
STATE WATER RIGHTS SURVEYOR 5in

SUBSCRIBED AND SWORN TO BEFORE ME THIS 7th DAY OF December, 1979.

NANCY L. MURPHY
Notary Public - State of Nevada
Douglas County
My commission expires Jan. 28, 1980

Nancy L. Murphy
NOTARY PUBLIC IN AND FOR Douglas COUNTY, NEVADA.

10396 10/06/82

'82 FEB 17 P2:40

STATE ENGINEER

APPLICATION TO APPROPRIATE WATER PROOF OF BENEFICIAL USE UNDER PERMIT 30918.
FOR
DOMESTIC AND IRRIGATION
FROM
UNDERGROUND SOURCE
BY
NORMAN R. WILLIAMS
MARTIN ENGINEERING
P.O. BOX 616
ZEPHYR COVE, NEVADA
89448

70393 30918

3201