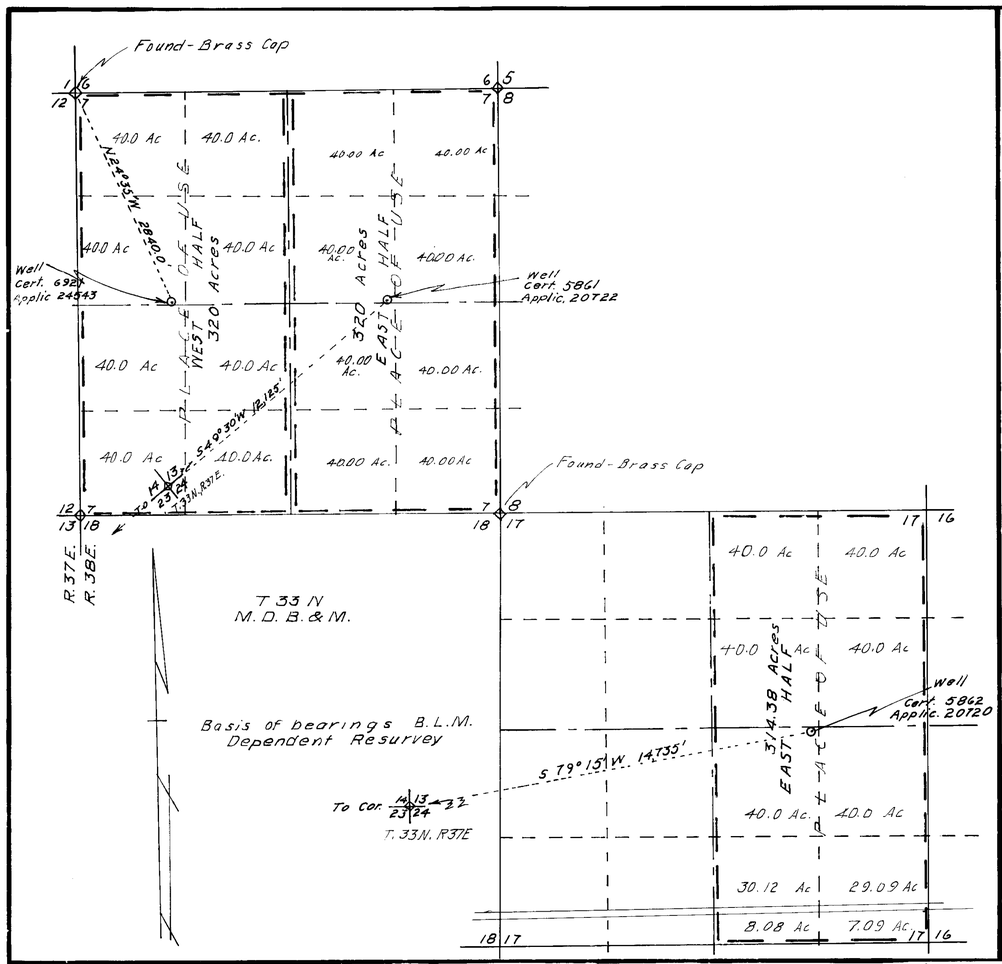

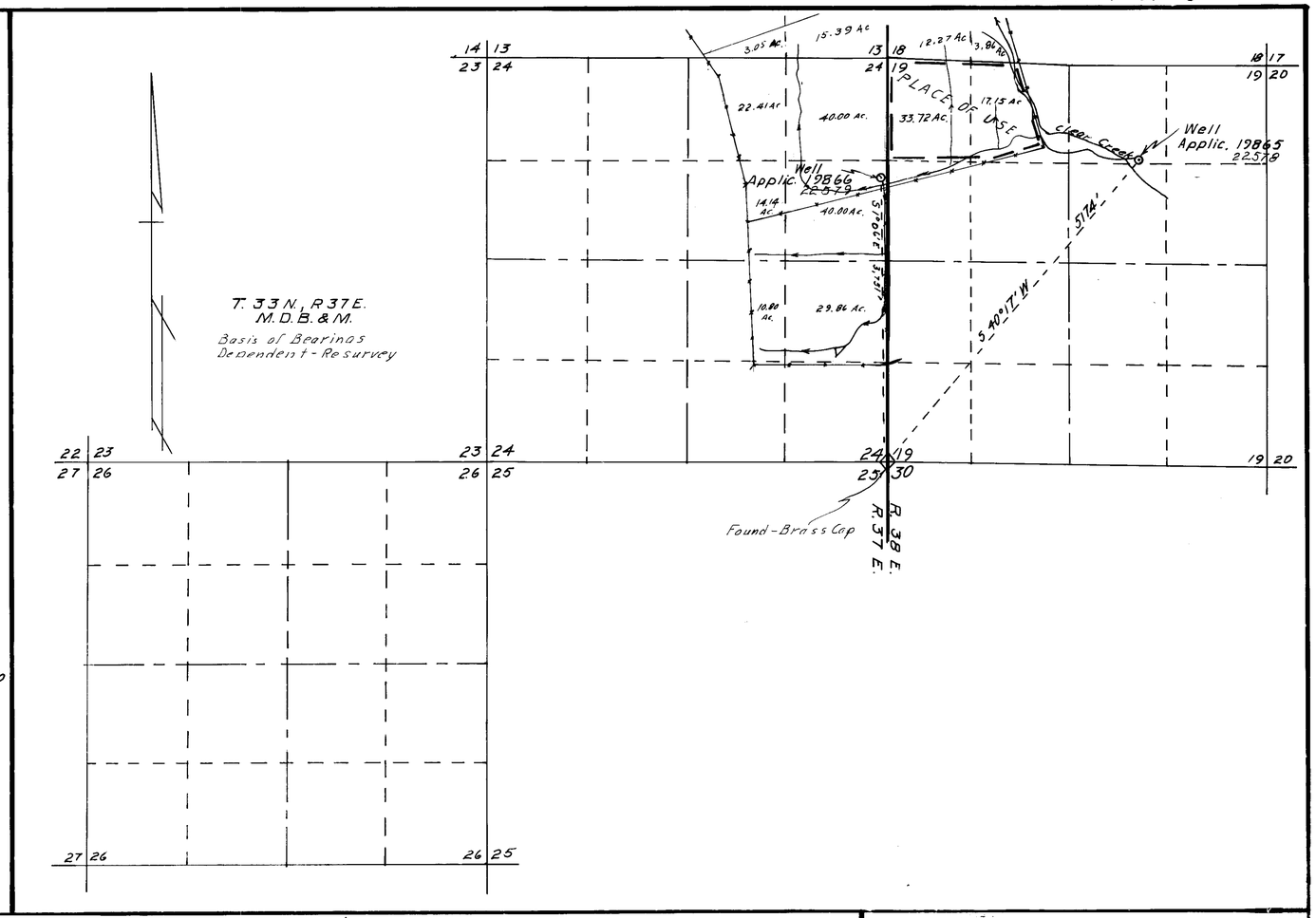

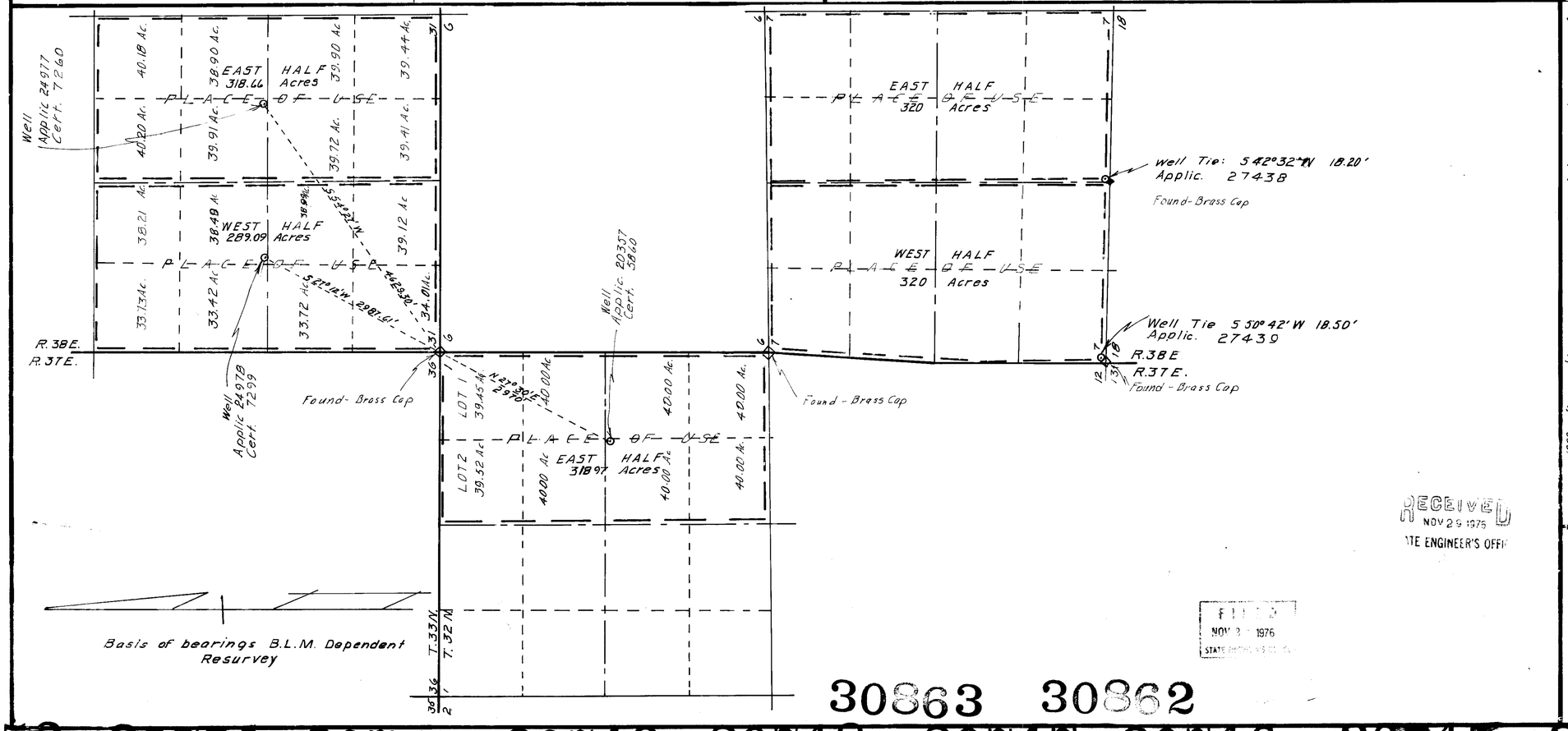

STATE OF NEVADA
COUNTY OF HUMBOLDT } SS

I, J.R. CALDWELL, BEING FIRST DULY SWORN, DEPOSE AND SAY THAT THIS MAP HAS BEEN CORRECTLY DRAWN TO THE DESIGNATED SCALE FROM FIELD NOTES OF A SURVEY MADE BY ME BETWEEN THE 6TH DAY OF JULY AND THE 1ST DAY OF OCTOBER 1976 THAT IT TRULY AND ACCURATELY REPRESENTS THE PROPOSED LOCATION AND EXTENT OF THE WORKS USED TO DIVERT WATER FROM UNDERGROUND IN PERSHING COUNTY BY GREAT WESTERN AGRONOMICS, INC. FOR IRRIGATION & DOMESTIC PURPOSES. THAT THE PROPOSED POINT OF DIVERSION, THE APPROXIMATE LOCATION AND SIZE OF THE DIVERTING CHANNEL, ALL OTHER WORKS WHICH WILL CROSS OR CONNECT WITH THE PROPOSED WORKS, AND THE BOUNDARY OF ALL LANDS, SHOWING BY 40-ACRE SUBDIVISIONS THE AREAS PROPOSED TO BE IRRIGATED ARE FULLY AND CORRECTLY DESIGNATED THEREON.

J.R. Caldwell
STATE WATER RIGHT SURVEYOR 376

SUBSCRIBED & SWORN TO BEFOR ME THIS 5TH DAY OF OCTOBER 1976

Ruth M. [illegible]
HUMBOLDT COUNTY RECORDER

Scale 1"=1000'

RECEIVED NOV 29 1976 STATE ENGINEER'S OFFICE

FILED NOV 3 1976 STATE ENGINEER'S OFFICE

MAP TO ACCOMPANY

APPLICATION TO CHANGE THE POINT OF DIVERSION & PLACE OF USE & APPROPRIATE WATER

FOR IRRIGATION & DOMESTIC

BY GREAT WESTERN AGRONOMICS, Inc

FROM UNDERGROUND

IN PERSHING COUNTY NEVADA

30863 30862

30752 30751 30750 30749 30748 30747 30746 30745 30744 30743

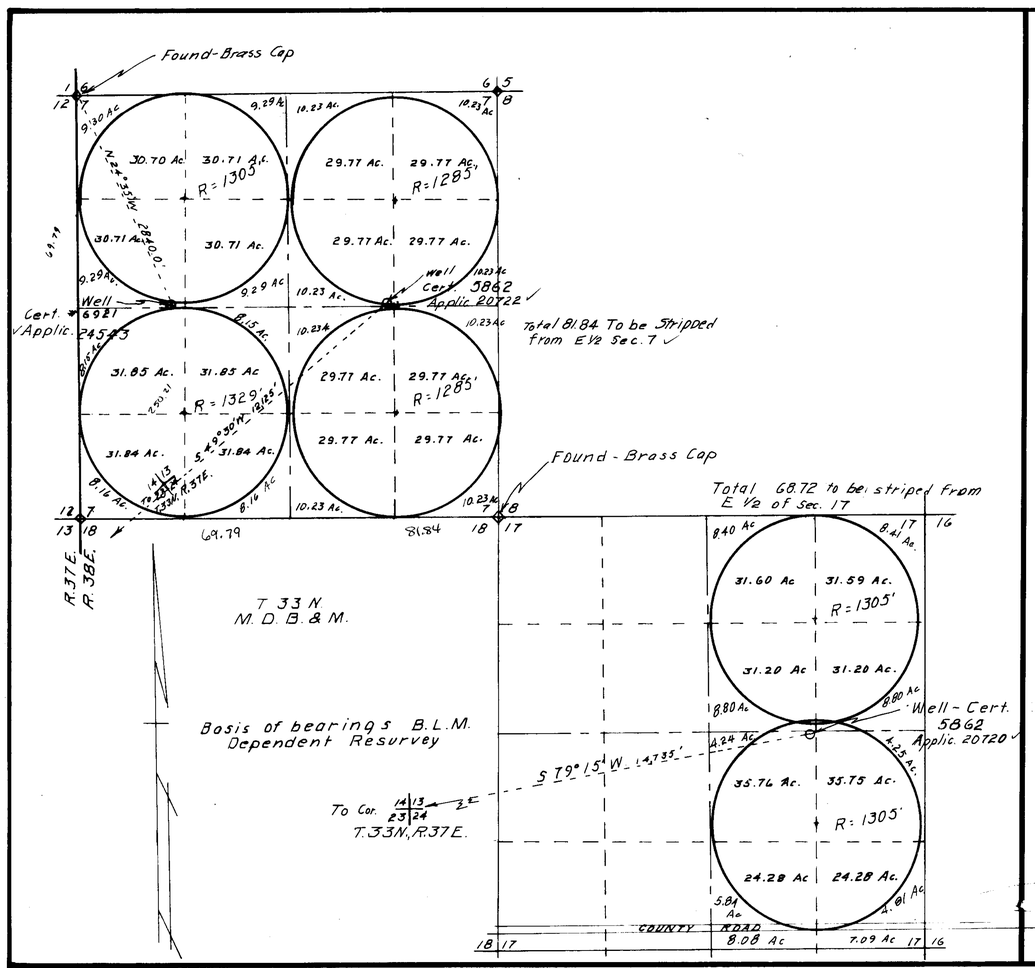

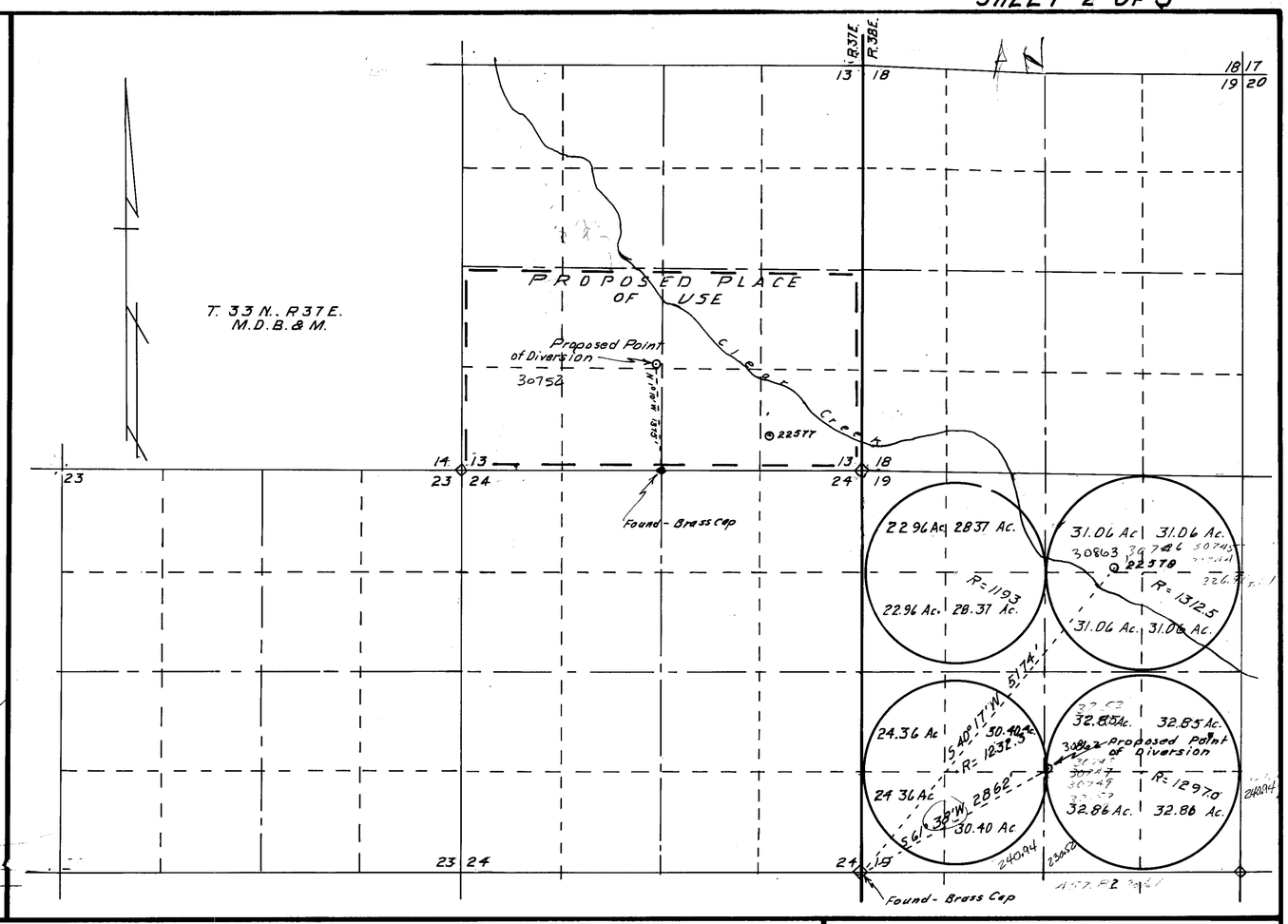

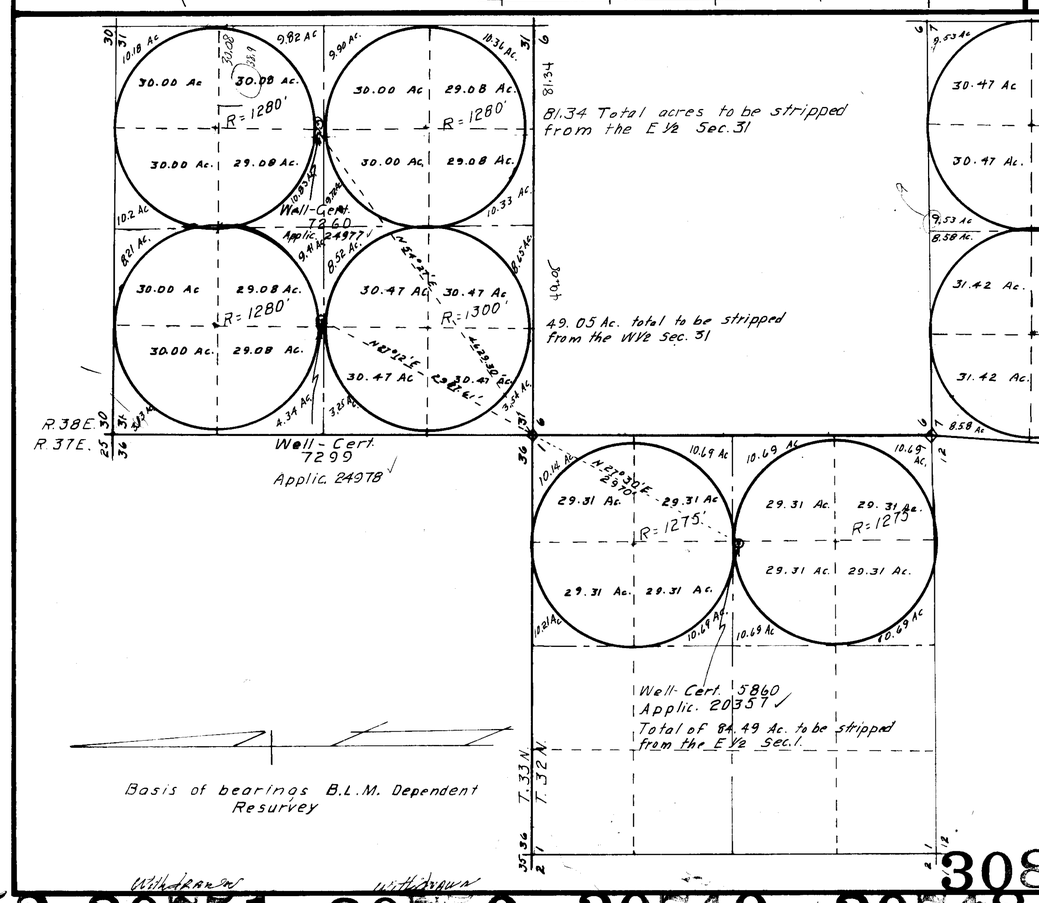

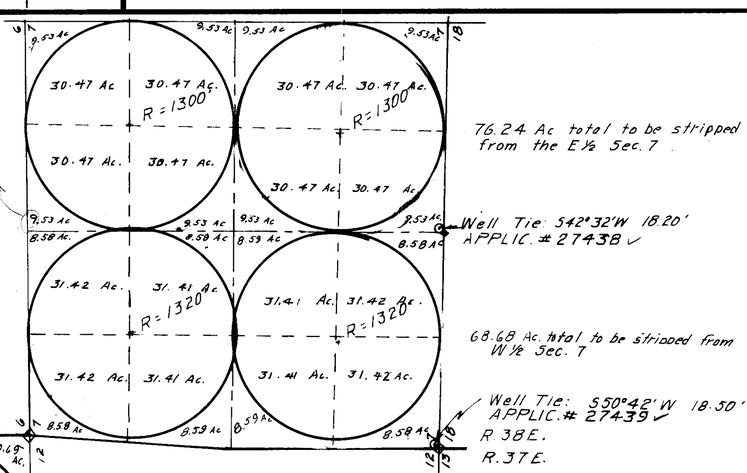

27438 CERTIFICATE NO. 9542 ISSUED 03/17/81
27439 CERTIFICATE NO. 9543 ISSUED 03/17/81

RECEIVED
NOV 29 1976
STATE ENGINEER'S OFFICE

FILED
NOV 3 1976
STATE ENGINEER'S OFFICE

PROPOSED PLACE OF USE

Scale 1"=1000'

1000 0 1000 2000 3000 4000

REGISTERED LAND SURVEYOR STATE OF NEVADA
J. R. CALDWELL
October, 1976
No. 626

MAP TO ACCOMPANY

APPLICATION TO CHANGE THE POINT OF DIVERSION & PLACE OF USE & APPROPRIATE WATER

FOR IRRIGATION & DOMESTIC

BY GREAT WESTERN AGRONOMICS, Inc.

FROM UNDERGROUND

IN PERSHING COUNTY NEVADA

30863 30862

Denied Withdrawn Withdrawn Denied

30752 30751 30750 30749 30748 30747 30746 30745 30744 30743

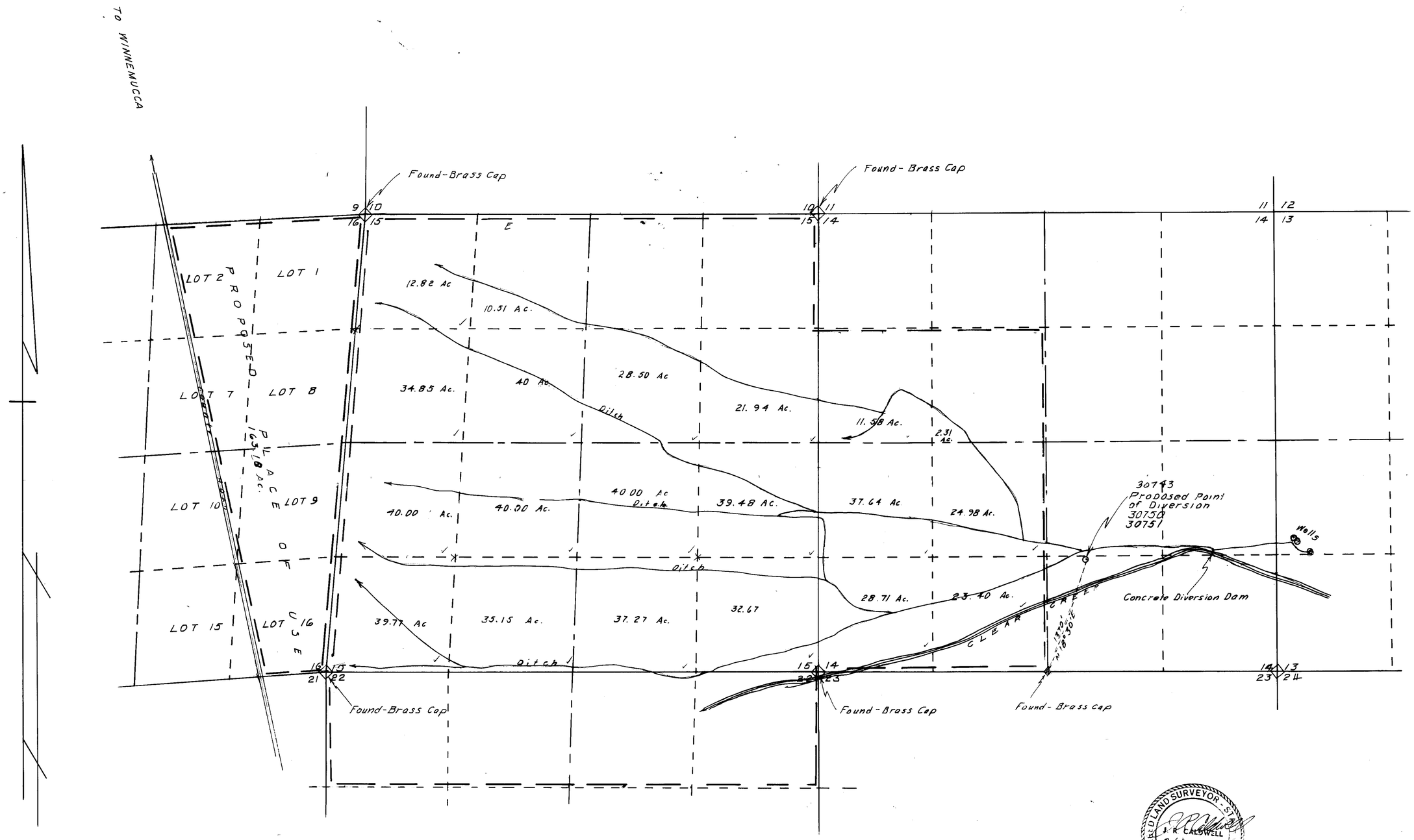

REGISTERED LAND SURVEYOR
J. R. CALDWELL
October 1976
No. 626
STATE OF NEVADA

Scale 1" = 600'

600 0 600 1200 1800 2400

T. 33 N., R. 38 E., M.D.B.&M.

Basis of Bearings -- Dependent Resurvey

RECEIVED
NOV 29 1976
STATE ENGINEER'S OFFICE

FILED
NOV 2 1976
STATE ENGINEER'S OFFICE

MAP TO ACCOMPANY

APPLICATION TO CHANGE THE POINT OF DIVERSION & PLACE OF USE & APPROPRIATE WATER

FOR IRRIGATION & DOMESTIC

BY GREAT WESTERN AGRONOMICS, INC.

FROM UNDERGROUND

IN PERSHING COUNTY, NEVADA

30863 30862

30752 30751 30750 30749 30748 30747 30746 30745 30744 30743