WATER RIGHTS MAP

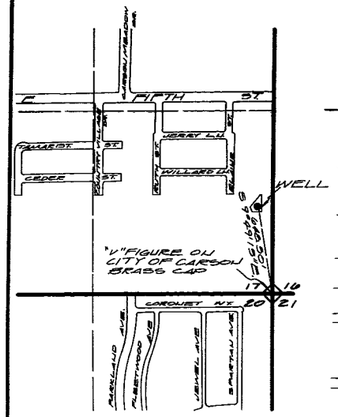

EXISTING POINT OF DIVERSION
PERMIT NO. 24986, CERTIFICATE NO. 7366

PORTION OF SE 1/4 OF SE 1/4 OF SECTION 17, T.15N., R.20E., M.D.B.&M.

SCALE: 1"=500'

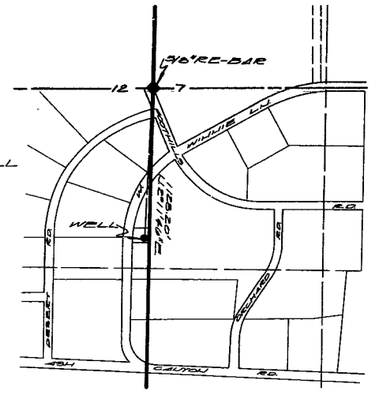

EXISTING POINT OF DIVERSION
PERMIT NO. 23673, CERTIFICATE NO. 6472

PORTION OF NE 1/4 OF SE 1/4, OF SECTION 12, T.15N., R.19E., M.D.B.&M.

SCALE: 1"=500'

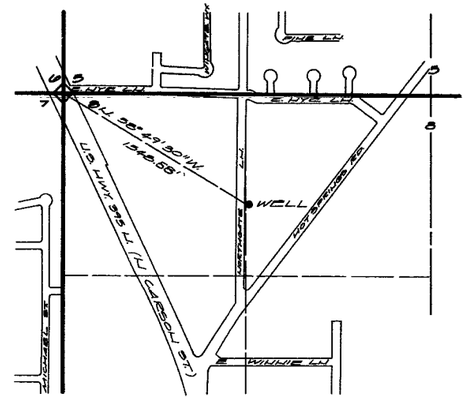

EXISTING POINT OF DIVERSION
PERMIT NO. 19364, CERTIFICATE NO. 5718

PORTION OF NE 1/4 OF NW 1/4 OF SECTION 8, T.15N., R.20E., M.D.B.&M.

SCALE: 1"=500'

STATE OF NEVADA }
CARSON CITY } SS

I, PAUL LUMOS, BEING FIRST DULY SWORN, DEPOSE AND SAY THAT THIS MAP, CONSISTING OF 1 SHEET, HAS BEEN CORRECTLY DRAWN TO THE DESIGNATED SCALE FROM FIELD NOTES OF A SURVEY MADE UNDER MY SUPERVISION AND DIRECTION, BETWEEN THE 20th DAY OF AUGUST AND THE 30th DAY OF AUGUST, 1976; THAT IT TRULY AND CORRECTLY REPRESENTS THE PROPOSED LOCATION AND EXTENT OF THE WORKS USED TO DIVERT WATER FROM UNDERGROUND SOURCES IN CARSON CITY, BY CARSON CITY, FOR MUNICIPAL PURPOSES UNDER PERMIT NOS. 23673, 19364, 24986, 25667, CERTIFICATE NOS. 6472, 5718, 7366, NO CERTIFICATE RESPECTIVELY, THAT THE PROPOSED POINT OF DIVERSION, THE LOCATION AND NAMES OF ALL OTHER WORKS WHICH WILL CROSS OR CONNECT WITH THE PROPOSED WORKS, AND THE BOUNDRY OF ALL LANDS, SHOWN BY 40-ACRE SUBDIVISIONS ARE THE AREAS PROPOSED TO BE USED AND ARE FULLY AND CORRECTLY DESIGNATED THEREON.

PAUL LUMOS #421

SUBSCRIBED AND SWORN TO BEFORE ME THIS 8TH DAY OF SEPTEMBER, 1976.
NOTARY PUBLIC IN AND FOR CARSON CITY, NEVADA

MARIE WEITE-HOFER
Notary Public—State of Nevada
Carson City
My Commission Expires Jan. 17, 1979

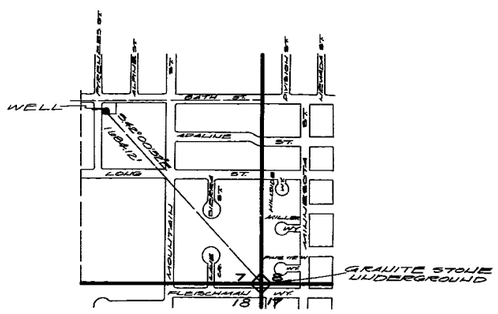

EXISTING POINT OF DIVERSION
PERMIT NO. 25667, NO CERTIFICATE NO.

PORTION OF SE 1/4 OF SE 1/4, OF SECTION 7, T.15N., R.20E., M.D.B.&M.

SCALE: 1"=500'

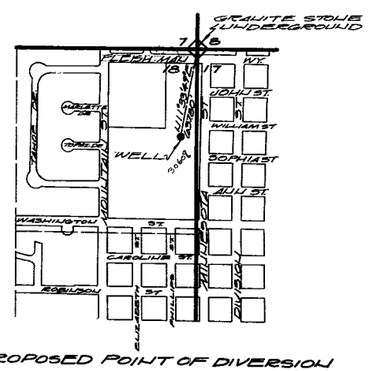

PROPOSED POINT OF DIVERSION

PORTION OF NE 1/4 OF NE 1/4, OF SECTION 18, T.15N., R.20E., M.D.B.&M.

SCALE: 1"=500'

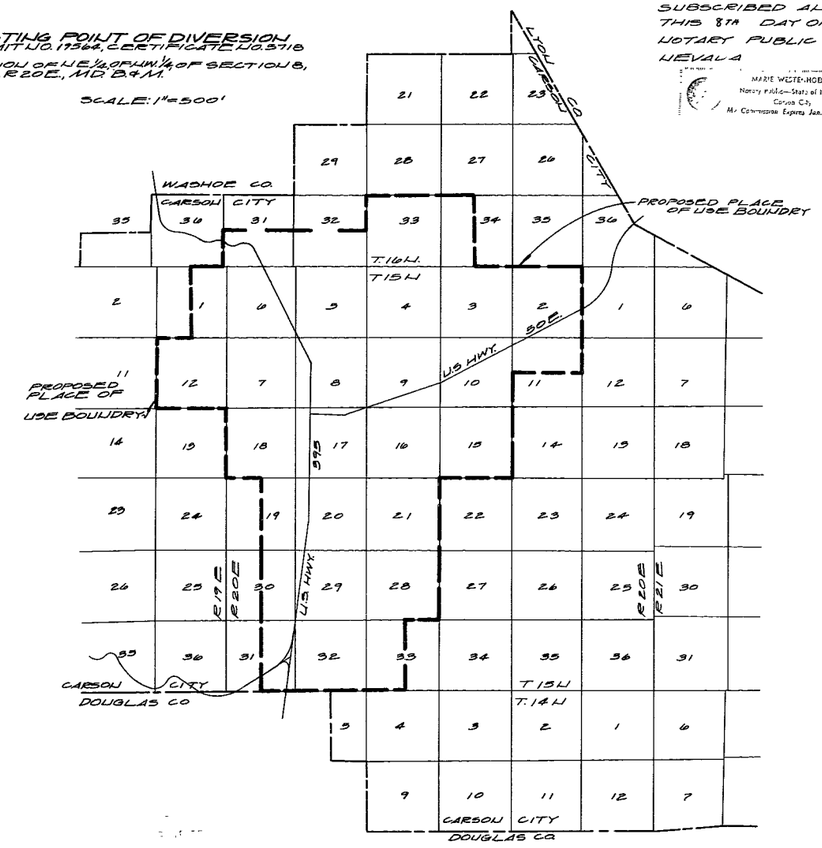

PLACE OF USE MAP
SCALE: 1:62,500

SCALE: AS SHOWN

1976 SEP 9 AM 9 35

FILED
SEP 1976
STATE

SCALE: 1"=500'

MAP TO ACCOMPANY APPLICATION TO CHANGE THE POINT OF DIVERSION AND PLACE OF USE OF A PORTION OF WATER PREVIOUSLY APPROPRIATED UNDER PERMIT NOS. 23673, 19364, 24986, 25667, CERTIFICATE NOS. 6472, 5718, 7366, NO CERTIFICATE RESPECTIVELY, BY CARSON CITY FROM AN UNDERGROUND SOURCE IN CARSON CITY, NEVADA FOR MUNICIPAL PURPOSES.

30613 30611 30610 30609