**BASIS OF BEARINGS**
Nevada State Coordinate System - West Zone Grid
South Line of Sec 31, T35N, R45E, M.D.B & M
(ie S 88°49'57"E)

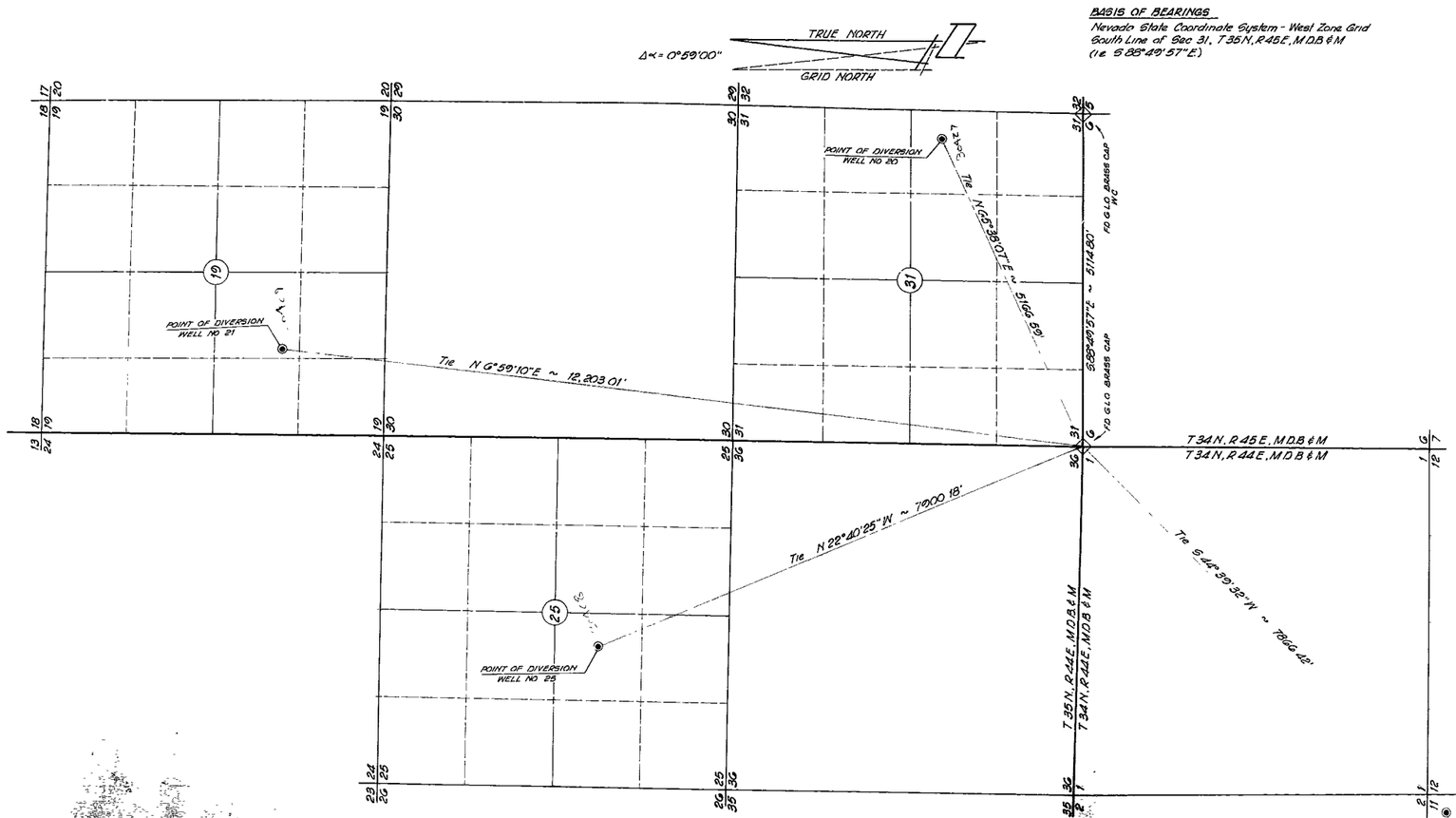


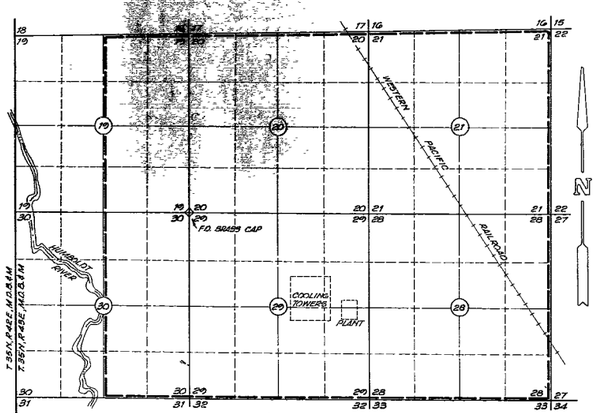


**PLACE OF USE**
SCALE 1" = 2000'

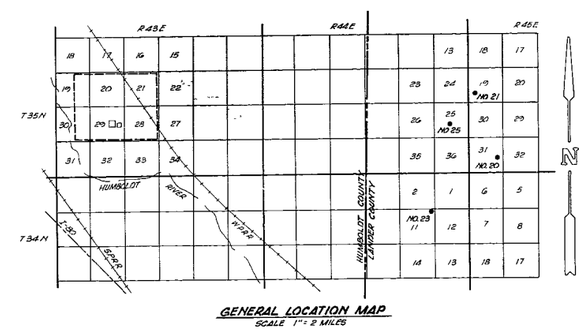


**GENERAL LOCATION MAP**
SCALE 1" = 2 MILES

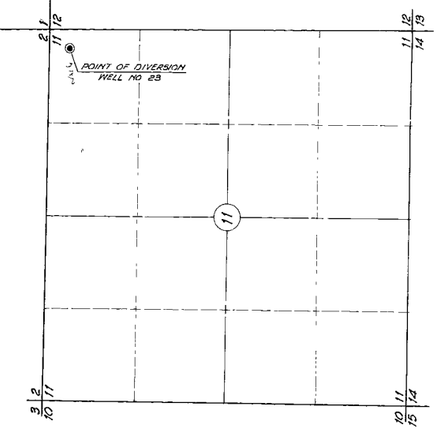


**STATE OF NEVADA**
**COUNTY OF WASHOE** ss

I, Harry R Ericson, being first duly sworn, depose and say that this map is correctly drawn to the designated scale from data obtained from field survey notes, that the map truly represents the proposed works to divert water from an underground source in Lander County, Nevada for Industrial and Domestic Purposes under Application accompanied by this map That the point of diversion, location and extent of land controlled by the applicant upon which water applied for under said Application is used.

Harry R Ericson
HARRY R ERICSON
State Water Right Surveyor No 332

Subscribed and sworn to before me this 20 day of July, 1976

Carol Ann Adams
NOTARY PUBLIC

CAROL ANN ADAMS
Notary Public - State of Nevada
Washoe County
My Commission Expires June 25, 1979

FILED
JUL 27 1976
STATE ENGINEER'S OFFICE

30426

**MAP**
**TO ACCOMPANY APPLICATION**
**TO APPROPRIATE WATER**
**FOR INDUSTRIAL & DOMESTIC PURPOSES**
**BY SIERRA PACIFIC POWER COMPANY**
**FROM AN UNDERGROUND SOURCE**
**IN LANDER COUNTY, NEVADA**

sea ENGINEERS/PLANNERS ARCHITECTS
950 Industrial Way
Sparks, Nevada

JOB NO. 76374
DATE JULY, 1976
DR. HRE/DBW

30429 30428 30427 30426 File number