I, ROY H. HIBDON, BEING FIRST DULY SWORN, DEPOSE AND SAY THAT THIS MAP, CONSISTING OF ONE SHEET, HAS BEEN CORRECTLY DRAWN TO THE DESIGNATED SCALE FROM INFORMATION GATHERED FROM VARIOUS MAPS AND RECORDS AND FROM A SURVEY MADE UNDER MY SUPERVISION AND DIRECTION ON JULY 27, 1976; THAT IT TRULY AND CORRECTLY REPRESENTS THE PROPOSED LOCATION OF THE POINTS OF DIVERSION OF WATER FROM AN UNDERGROUND SOURCE IN WASHOE COUNTY BY WASHOE TITLE GUARANTEE COMPANY FOR QUASI-MUNICIPAL AND DOMESTIC PURPOSES.

Roy H. Hibdon
ROY H. HIBDON
STATE WATER RIGHTS SURVEYOR No. 370

SUBSCRIBED AND SWORN TO BEFORE ME THIS 5TH DAY OF August, 1976; NOTARY PUBLIC IN AND FOR WASHOE COUNTY, NEVADA.

NOTARY PUBLIC

ROBERT HALL
Notary Public — State of Nevada
Washoe County
My Commission Expires Jan. 9, 1977

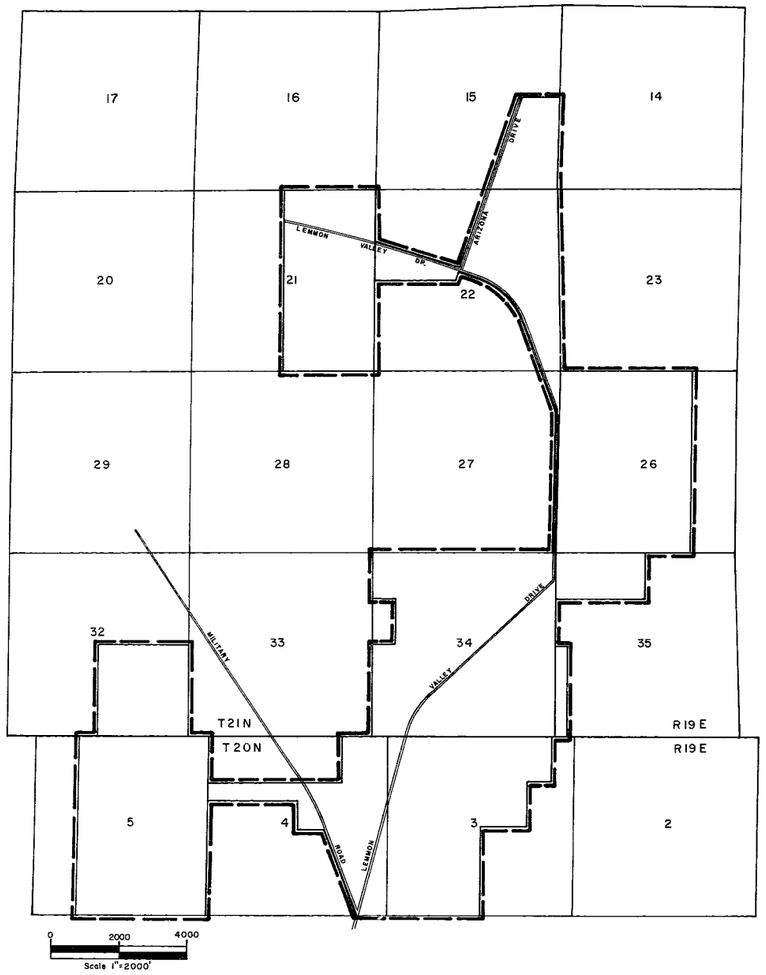

PLACE OF USE

N

BASIS OF BEARINGS
Section line 14/23 - N 89°47' W
Section line 22/23 - N 0°01' W
Section line 23/26 - N 89°44' W

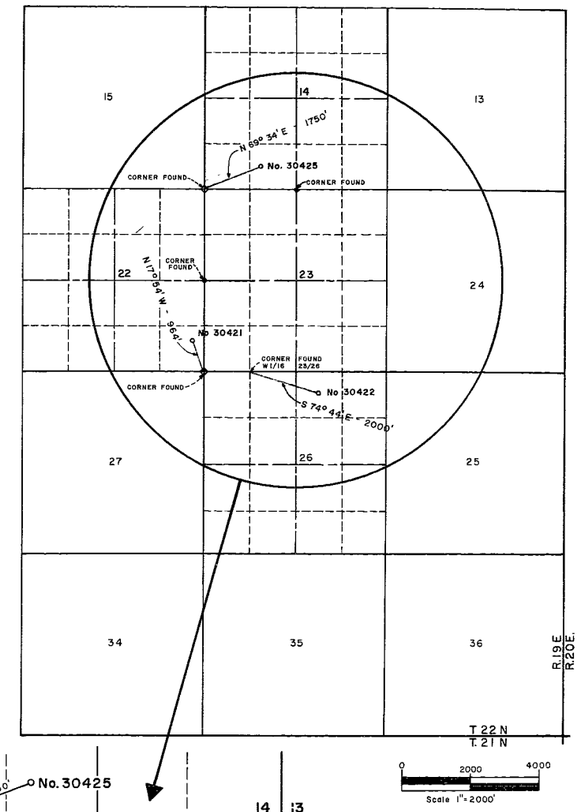

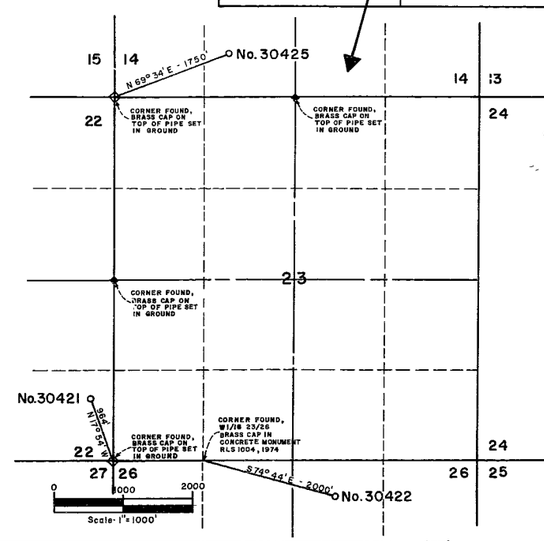

PROPOSED POINTS OF DIVERSION

FILED
AUG 2 1 1976
STATE ENGINEER'S OFFICE

1976 AUG 6 PM 2 23

1976 AUG 24 PM 2 33

MAP

TO ACCOMPANY APPLICATION FOR PERMIT TO APPROPRIATE THE PUBLIC WATERS OF THE STATE OF NEVADA FOR QUASI-MUNICIPLE AND DOMESTIC PURPOSES BY WASHOE TITLE GUARANTEE COMPANY.

WALTERS ENGINEERING
CIVIL ENGINEERING CONSULTANTS
777 W. SECOND ST., No.250
RENO, NEVADA

FILE No. 6-017-00
AUGUST, 1976
R.H.H., G.P.C.

30425 30422 30421