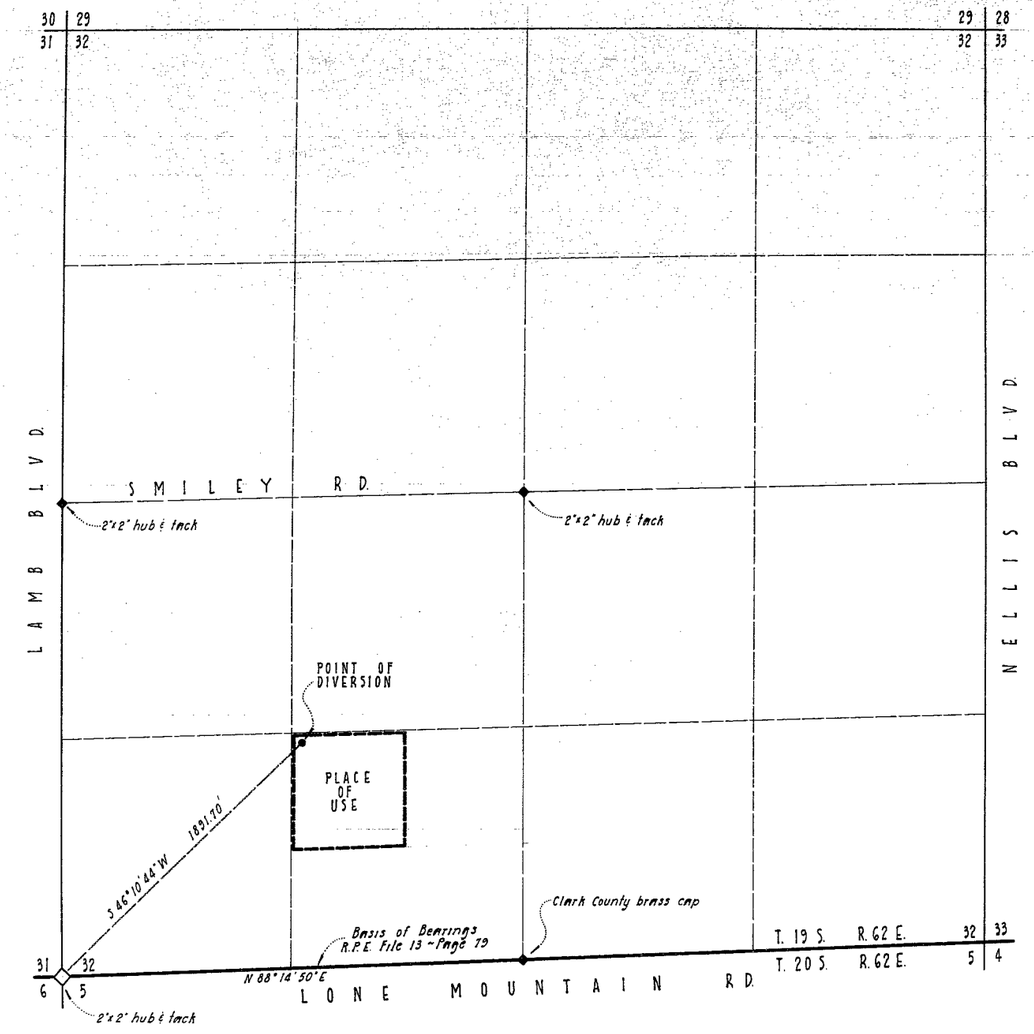

AFFIDAVIT

State of Nevada }
County of Clark }

I, Robert J. McNutt, being first duly sworn, depose and say that this map, consisting of one sheet, has been correctly drawn to the designated scale from field notes of a survey made by me on the 8th day of April, 1976; that it truly and correctly represents the proposed location and extent of the works used to divert water from an underground source in Clark County, Nevada - Las Vegas Artesian Basin.

State Water Right Surveyor
Robert J. McNutt

Subscribed and sworn to before me
this 14 day of April, 1976.
Notary public in and for Clark County, Nevada.



SECTION 32
T. 19 S. - R. 62 E.
M. D. M.

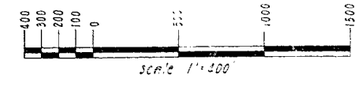

FILED
MAY 3 1976
STATE ENGINEER'S OFFICE

MAP
TO ACCOMPANY APPLICATION
TO APPROPRIATE WATER
FOR MANUFACTURING-
-MINING PROCESSING
BY: ROY E. HOLT & EDITH A. HOLT
FROM: AN UNDERGROUND SOURCE
IN CLARK COUNTY NEVADA
LAS VEGAS ARTESIAN BASIN

30207