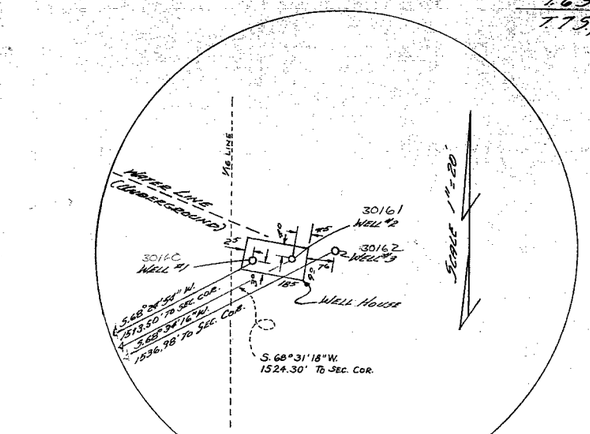

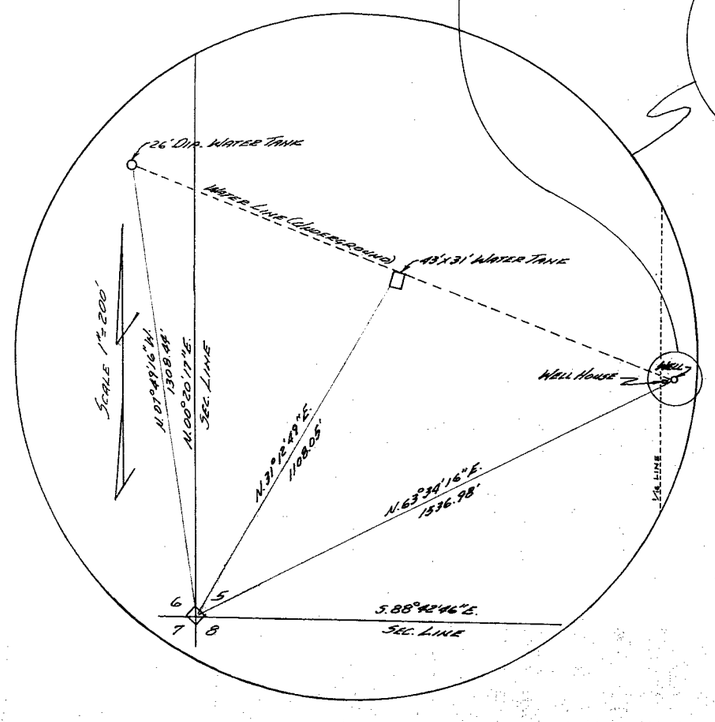

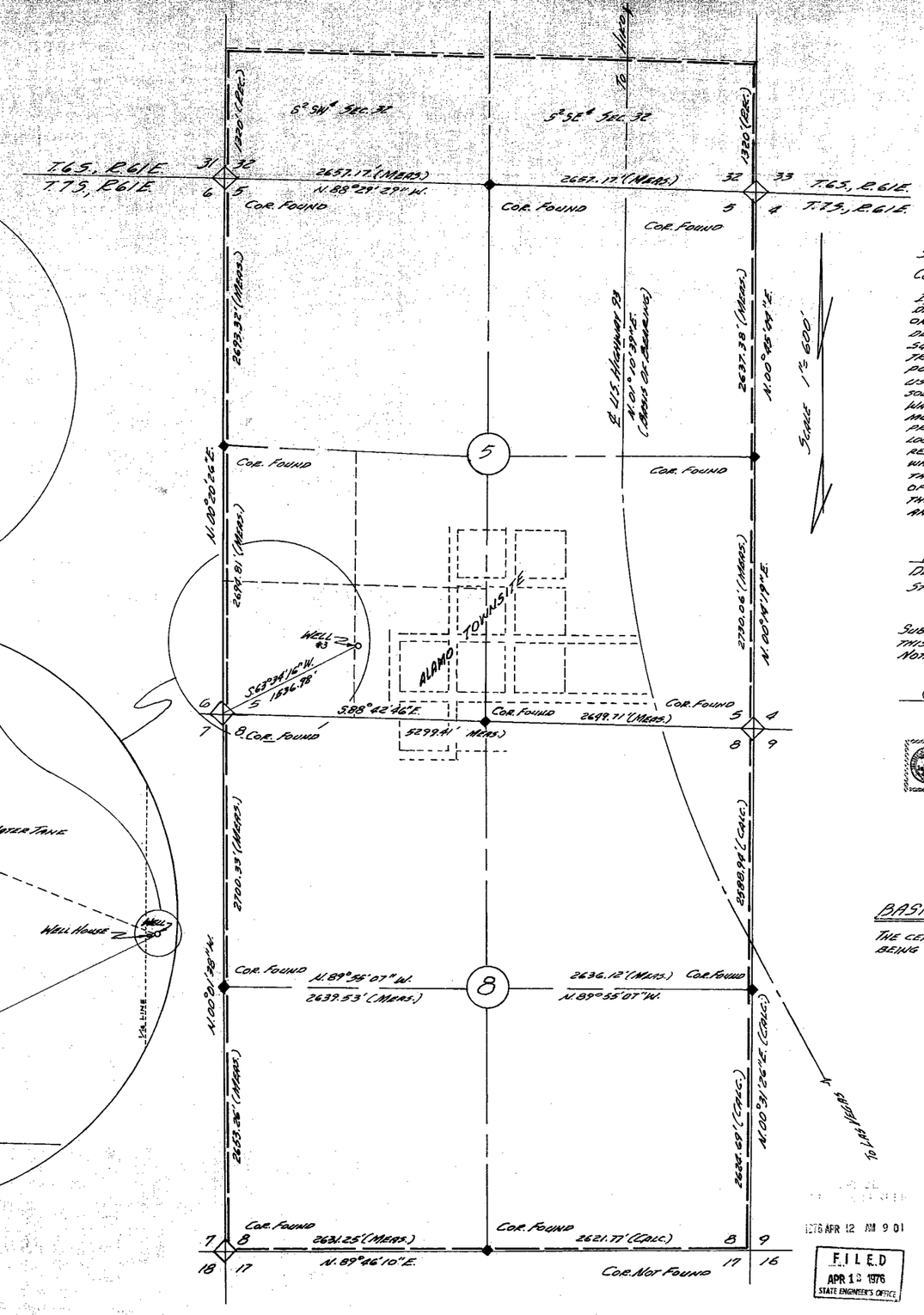

State of Nevada }ss
County of Clark

I, Dennis H. Wise, being first duly sworn depose and say that this map consisting of one sheet, has been correctly drawn to the designated scale from field notes of a survey by me, on March 19, 1976, that it truly and correctly represents the proposed location and extent of the works used to divert water from underground source in Lincoln County, by Alamo Farmstead Water Association for domestic and quasi-municipal subdivision purposes. That the proposed point of diversion, the approximate location and size of diverting conduit, all reservoirs, the location of all other works which will be crossed or connected with the proposed works, and the boundary of all lands, showing by 40 acre subdivisions the areas proposed for use are fully and correctly designated thereon.

Dennis H. Wise
Dennis H. Wise
State Water Rights Surveyor No. 438

Subscribed and sworn to me
this 29th day of March, 1976.
Notary Public in and for Clark County, Nevada.

Oleen H. Rogers

Notary Public - State of Nevada
CLARK COUNTY
Oleen H. Rogers
MY COMMISSION EXPIRES OCTOBER 21, 1978

BASIS OF BEARING

The centerline of U.S. Highway No. 93 being N.0°10'39"E.

1976 APR 12 AM 9 01

FILED
APR 13 1976
STATE ENGINEER'S OFFICE

MAP
To Accompany Application To Appropriate Water
For
Domestic & Quasi-Municipal Subdivisions
Alamo Farmstead Water Association
From Underground Source
Within SW¼ SW¼ Sec. 5, T.7S., R.61E., M.D.B.&M.
Lincoln County, Nevada

30162 30161 30160