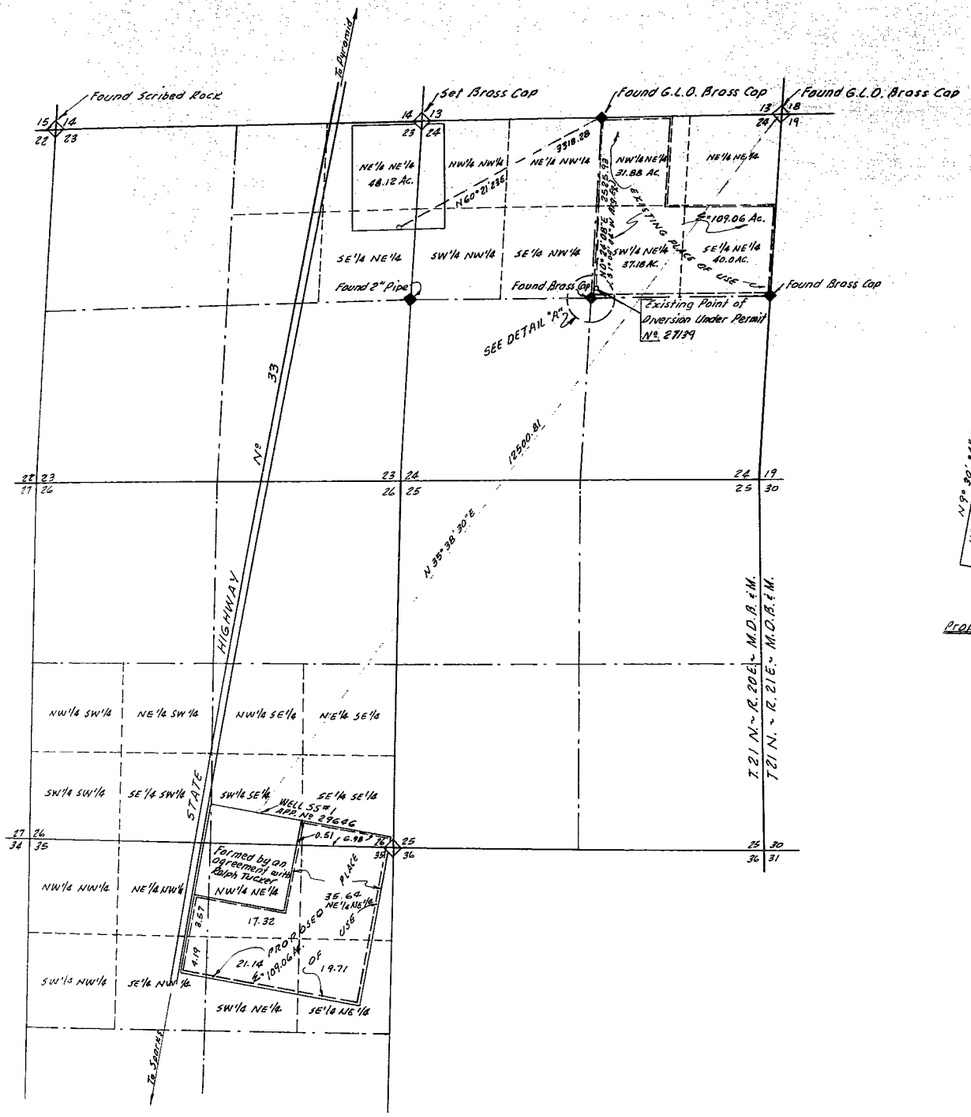

SECTIONS 24, 26, 35 T.21 N.~R.20E.~M.D.B.&M.
WASHOE COUNTY, NEVADA

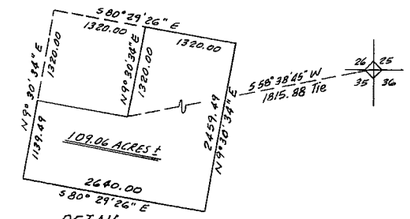

DETAIL
Proposed Place of Use

STATE OF NEVADA
COUNTY OF WASHOE } SS

I, Eugene B. Longfield, being first duly sworn, depose and say that this map has been correctly drawn to the designated scale from a survey made by me on the 16th day of February, 1976, that it truly represents the location and extent of the works used to divert water from an underground source in WASHOE COUNTY, NEVADA by ROCKWELL INTERNATIONAL CORPORATION for irrigation and domestic purposes, that the point of Diversion and the boundary of the land to be served are fully and correctly designated thereon.

Eugene B. Longfield
Eugene B. Longfield
State Water Right Surveyor

Subscribed and Sworn before me this 6th day of April 1976
Darlene A. Groethe
Notary Public

DARLENE A. GROETHE
Notary Public - State of Nevada
Washoe County
My Commission Expires June 24, 1979

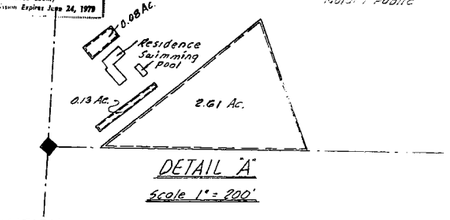

DETAIL "A"
Scale 1" = 200'

EXPLANATION:
0.08 + 0.13 + 2.61 = 2.82 Acres to remain in the EXISTING PLACE OF USE; ie. SW¼ NE¼ Section 24, T.21N.~R.20E.~M.D.B.&M. Keeping 11.28 Acre-Feet for culture with 0.0476 c.f.s. discharge.

GENERAL NOTES

1. This application is filed in compliance with that certain agreement between ROCKWELL INTERNATIONAL CORPORATION and RICHARD T. and RUTH H. DONOVAN
2. Summation of the above mentioned agreement
   a. Donovan, under permit Nº 27139, has allocated 2.7 c.f.s. for 160 Acres not to exceed 640 Acre-Feet annual duty.
   b. Donovan wants to retain 2.82 Acres ~ 11.28 Acre feet ~ discharge rate of 0.0476 c.f.s. in the Existing Place of Use and wants to transfer a portion of Permit Nº 27139 to a new field being 48.12 Acres ~ 192.48 Acre-feet ~ discharge rate 0.8120 c.f.s. Donovan can release therefore 640.00 Acre-feet ~ 11.28 Acre-Feet ~ 192.48 Acre-Feet or 436.24 Acre-Feet.
   c. Rockwell is desirous of obtaining this 436.24 Acre-Feet and will deed certain lands to Donovan should this transfer take place through the State Engineers office. If transfer is accomplished, then a 109.06 Acre Field, 436.24 Acre feet ~ discharge rate 1.8404 c.f.s. will be stacked adjacent to the field that was formed through a similar agreement between Rockwell and Ralph Tucker.

BASIS OF BEARINGS
G.L.O. PLAT

0 500 1000 2000 3000 4000 5000
SCALE 1" = 1000'

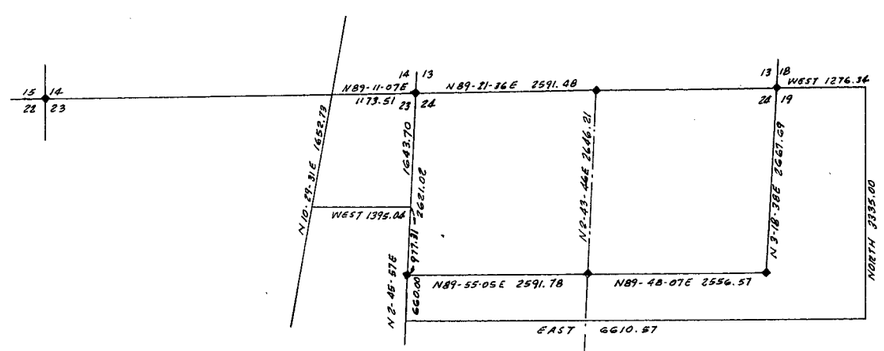

PROPERTY DETAIL

Prepared By
Longfield Eng.
Reno, Nevada

1976 APR 6 PM 2 50

FILED
APR 6 1976
STATE ENGINEER'S OFFICE

MAP
TO ACCOMPANY APPLICATION TO CHANGE THE POINT OF DIVERSION AND PLACE OF USE OF WATER FOR IRRIGATION AND DOMESTIC PURPOSES BY ROCKWELL INTERNATIONAL CORPORATION FROM AN UNDERGROUND SOURCE

30152