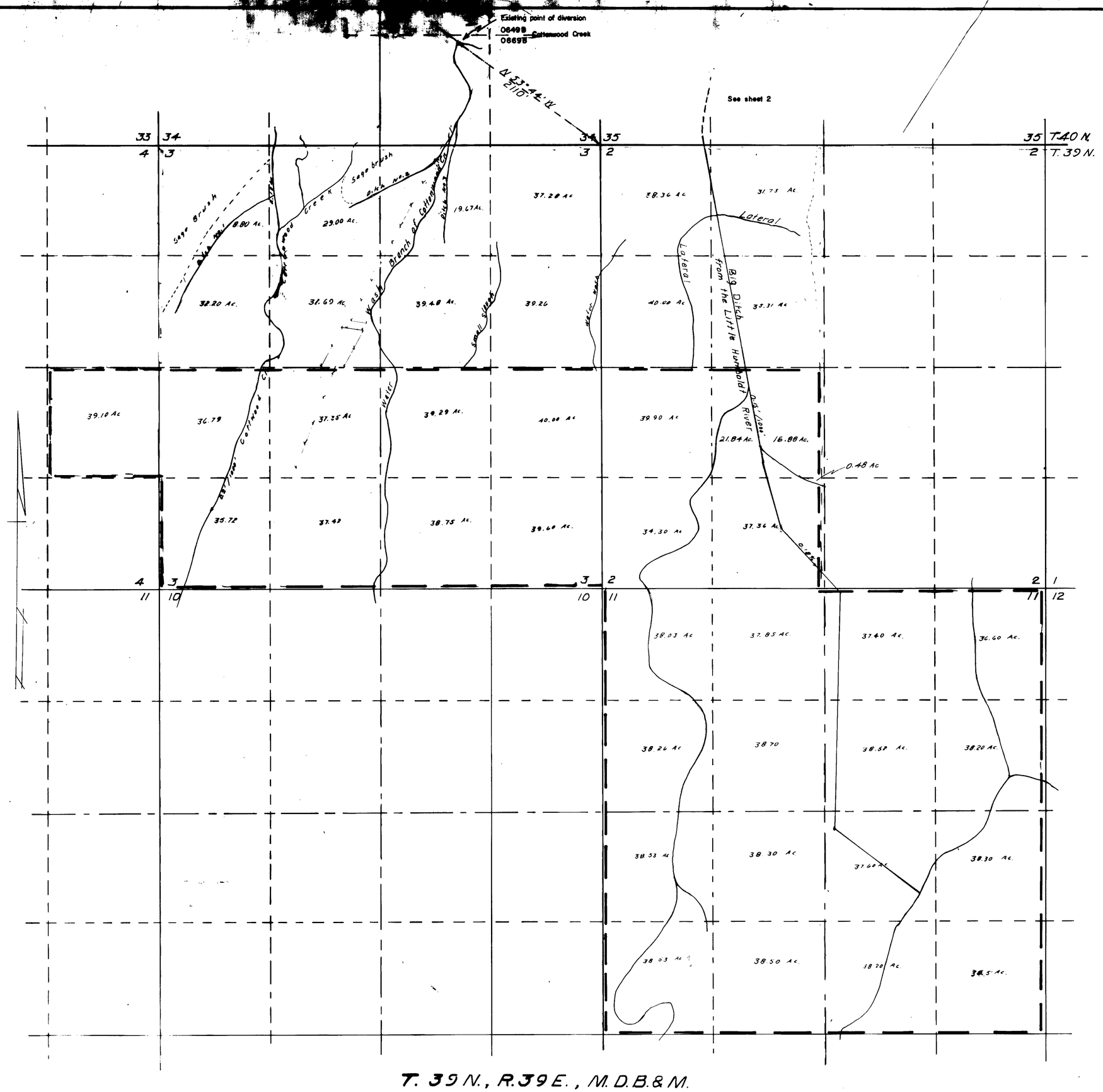

STATE OF NEVADA
COUNTY OF HUMBOLDT] S.S.

I, J R Caldwell, being first duly sworn, depose and say that this map, consisting of 2 sheets, has been correctly drawn to the designated scale from Maps on File in the office of the Humboldt County Numbered Decree 0669, 0669A, 0669B, that it truly and correctly represents the extent of the works used to divert water from Cottonwood Creek, Martin Creek & Little Humboldt River in Humboldt County, by Alvin Miller for Irrigation, Domestic & Stockwatering. That the proposed point of diversion, the location and size of the diverting channel, all reservoirs and basins, location and description of all measuring devices, and the boundary of all lands showing by 40 acre subdivision the areas proposed to be irrigated and the location and names of all other works or streams which are crossed by or connected with said works are fully and correctly designated thereon

J R Caldwell
State Water Right Surveyor No 276

Subscribed and sworn to before me this 22nd day of December 1976

Ruth Michaelsen DEPUTY
Humboldt County Recorder

J R CALDWELL
Dec. 1976
No. 276

600'
600 0 600 1200 1800 2400

30145-47

MAP
TO ACCOMPANY APPLICATION
TO CHANGE THE POINT OF DIVERSION
ELMER & MILDRED MILLER
Cottonwood Creek, Martin Creek, Little Humboldt River
Irrigation and Domestic and Stockwatering
Humboldt COUNTY NEVADA

30147 30146 30145

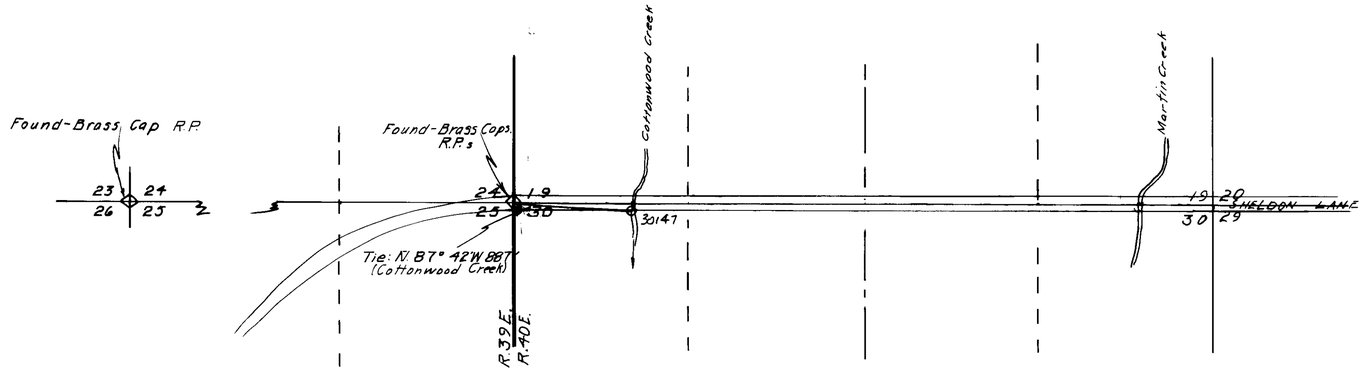

T. 41 N. M.D.B.&M.
Scale 1" = 600'

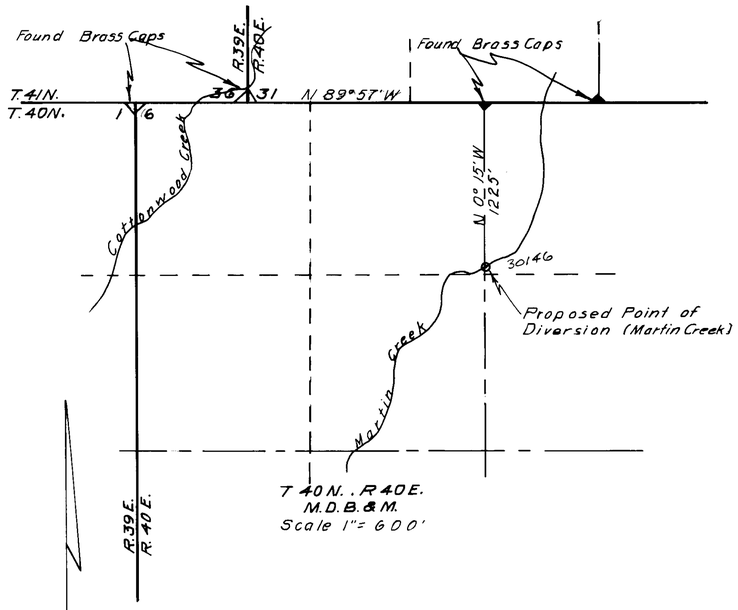

T 40 N. . R 40 E.
M.D.B.&M.
Scale 1" = 600'

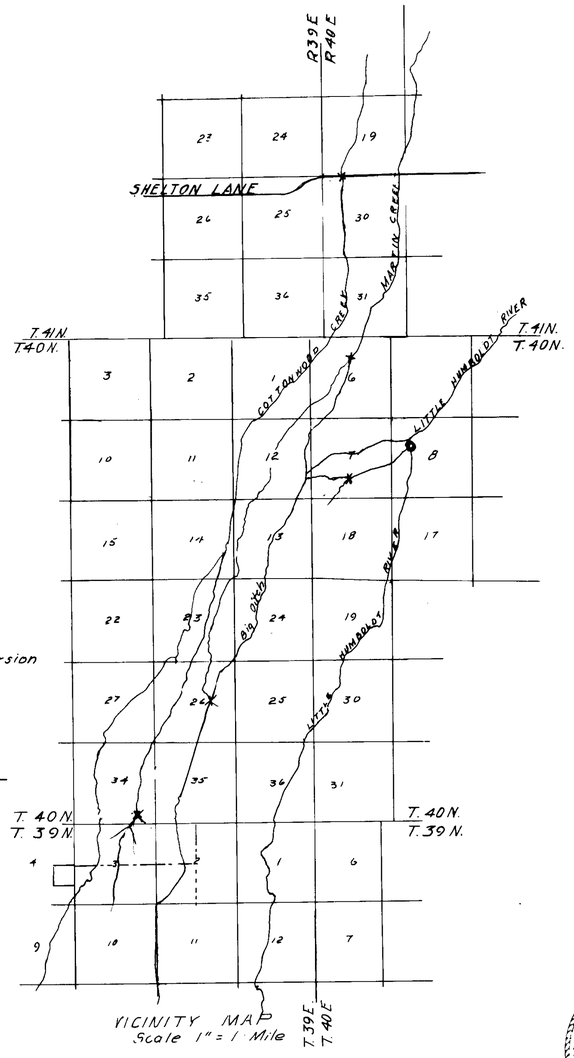

VICINITY MAP
Scale 1" = 1 Mile

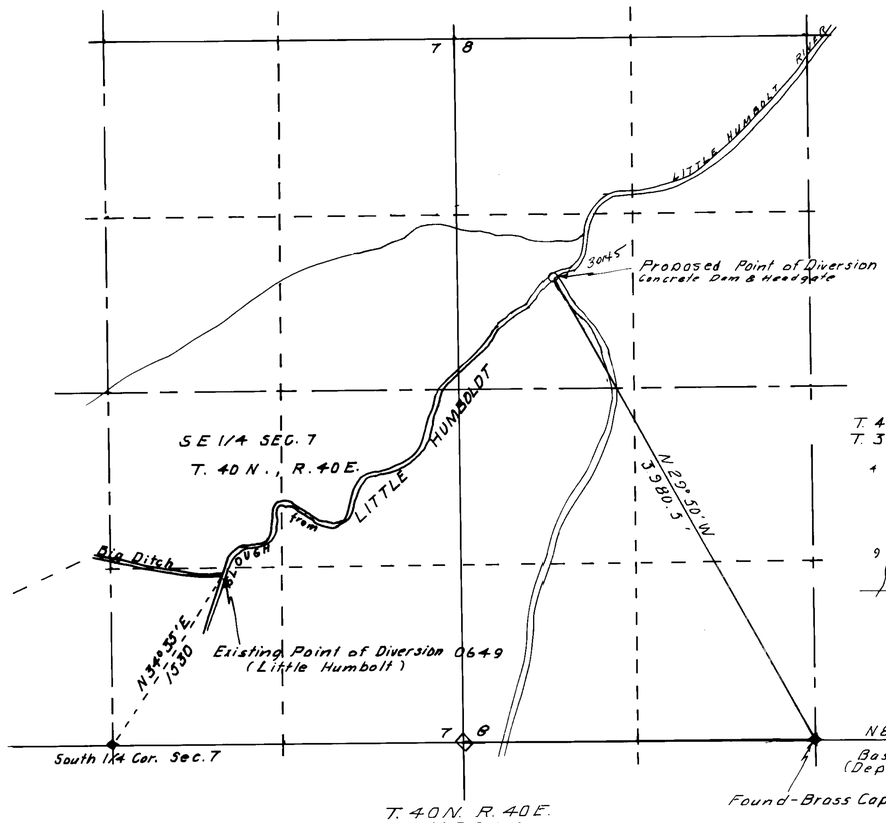

T. 40 N. R. 40 E.
M.D.B.&M.
Scale 1" = 600'

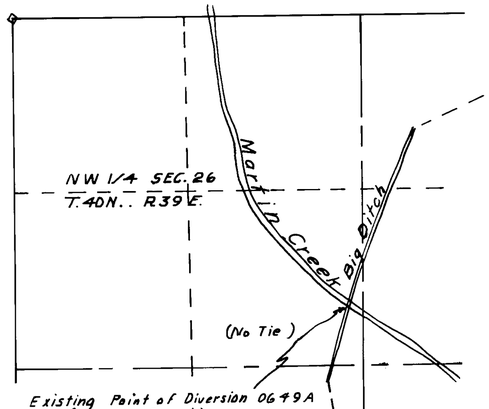

Scale 1" = 600'

See SHEET 1

REGISTERED PROFESSIONAL ENGINEER OR LAND SURVEYOR
J. R. CALDWELL
Dec. 1975
No. 516
STATE OF NEVADA

FILED
APR 1 1976
STATE ENGINEER'S OFFICE

MAP
TO ACCOMPANY APPLICATION
TO CHANGE THE POINT OF DIVERSION

BY: ELMER & MILDRED MILLER

FROM COTTONWOOD & MARTIN CREEKS & LITTLE HUMBOLDT RIVER

FOR IRRIGATION & DOMESTIC & STOCKWATERING

IN HUMBOLDT COUNTY NEVADA

30147 30146 30145