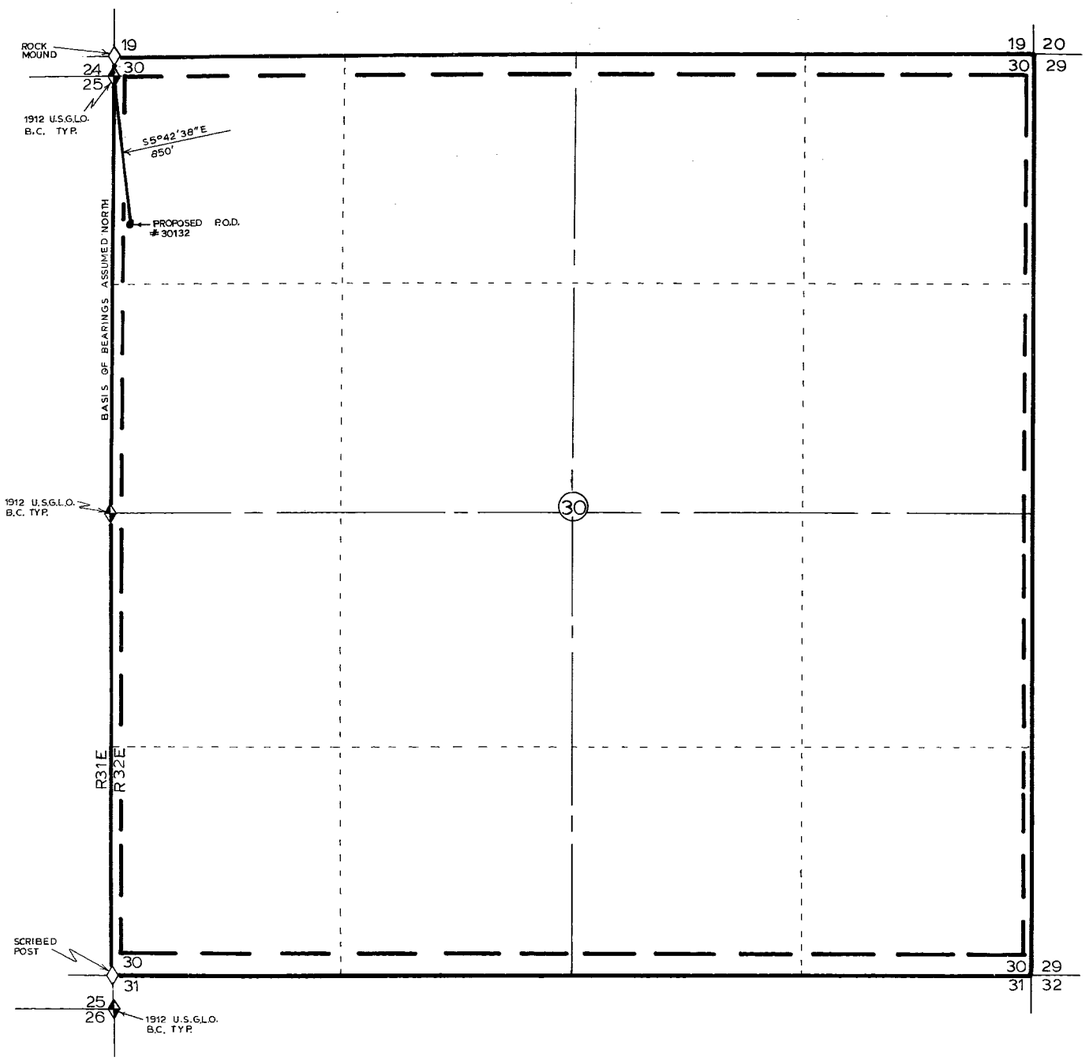

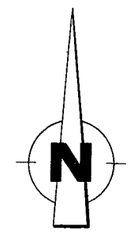

CULTURAL MAP TABULATION

SEC-TION	SUBDIVISION	TWN.	RGE.	CULTI-TED ACREAGE	DESCRIPTION OF CULTURE	DATE OF FIRST CULTURE
	N. A.					

STATE OF NEVADA
COUNTY OF HUMBOLDT } S.S.

I C.H. KETCHAM, BEING FIRST DULY SWORN, DEPOSE AND SAY THAT THIS MAP, CONSISTING OF 1 SHEET, HAS BEEN CORRECTLY DRAWN TO THE DESIGNATED SCALE FROM FIELD NOTES OF A SURVEY MADE BY ME, ON THE 21 ST. DAY OF APRIL, 1976; THAT IT TRULY AND CORRECTLY REPRESENTS THE PROPOSED LOCATION AND EXTENT OF THE WORKS USED TO DIVERT WATER FROM UNDERGROUND IN HUMBOLDT COUNTY, BY ARNOLD & VIOLA MEYER FOR IRRIGATION PURPOSES UNDER APPLICATION NO.(S) 30132 THAT THE POINT OF DIVERSION, THE LOCATION, SIZE OF DIVERTING CHANNEL, LOCATION AND DESCRIPTION OF ALL MEASURING DEVICES, THE LOCATION AND EXTENT OF LANDS OWNED OR CONTROLLED BY THE APPLICANT UPON WHICH WATER APPLIED FOR UNDER APPLICATION NO.(S) 30132 IS USED, TOGETHER WITH THE AREA AND KIND OF CULTURE IN EACH 40-ACRE SUBDIVISION, AND THE LOCATION AND NAMES OF ALL OTHER WORKS OR STREAMS WHICH ARE CROSSED BY OR CONNECTED WITH SAID WORKS ARE FULLY AND CORRECTLY DESIGNATED THEREON.

C.H. Ketcham
STATE WATER-RIGHT SURVEYOR R.L.S. 3049

SUBSCRIBED AND SWORN TO BEFORE ME THIS 21st DAY OF April, 1976.

Barbara A. Ketcham
NOTARY PUBLIC HUMBOLDT COUNTY, NEVADA

BARBARA A. KETCHAM
Notary Public - State of Nevada
Humboldt County
My Commission Expires March 12, 1979

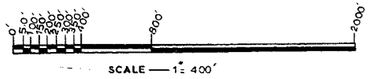

CERTIFICATE NO. 10392 ISSUED 10/26/82

FILED
APR 29 1976
STATE ENGINEER'S OFFICE

STATE ENGINEER
1976 APR 29 PM 2 25

STATE ENGINEER
1976 APR 9 PM 2 13

T35N R32E M.D.B.M.

MAP
TO ACCOMPANY APPLICATION TO APPROPRIATE WATER for IRRIGATION UNDER PERMIT NO. 30132.

By: ARNOLD & VIOLA MEYER

From: UNDERGROUND

4-6-76

C.H. "PETE" KETCHAM — REGISTERED LAND SURVEYORS
P.O. BOX 461 WINNEMUCCA, NEVADA

30132