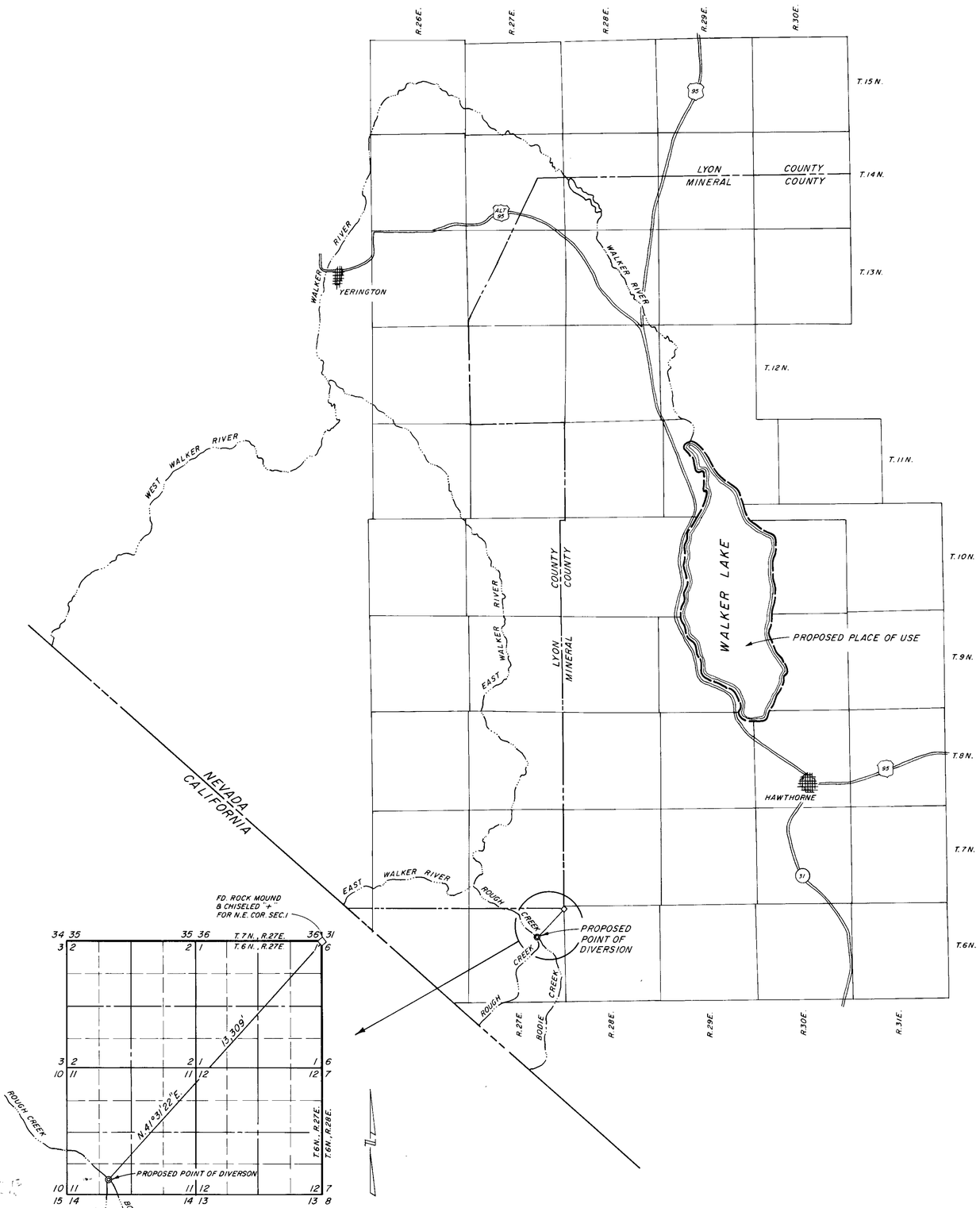

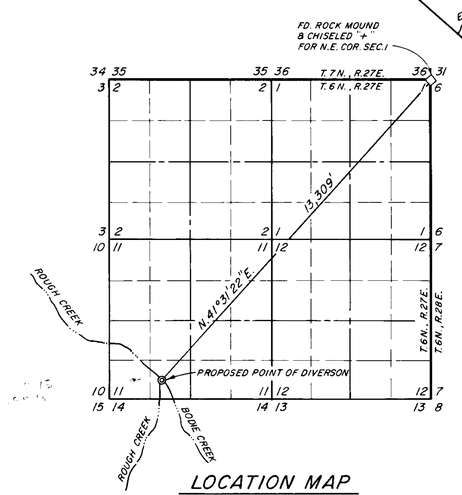

LOCATION MAP

1 1/2 0 1
SCALE IN MILES

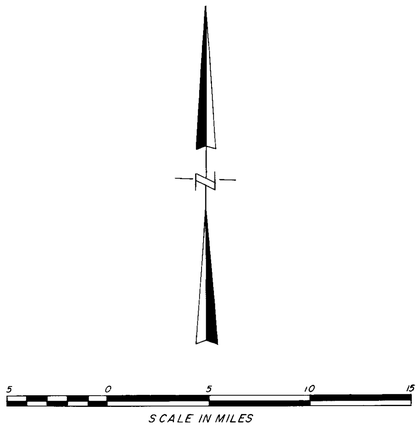

- NOTE -

BASIS OF BEARING. TRUE NORTH BASED ON SOLAR OBSERVATION ON APRIL 9, 1976.

STATE OF NEVADA }
COUNTY OF CLARK } SS

I, R. LEROY GIVENS, BEING FIRST DULY SWORN DEPOSE AND SAY THAT THIS MAP, CONSISTING OF ONE SHEET, HAS BEEN CORRECTLY DRAWN TO THE DESIGNATED SCALE FROM FIELD NOTES OF A SURVEY MADE UNDER MY SUPERVISION AND DIRECTION ON THIS 9TH DAY OF APRIL, 1976, THAT IT TRULY AND CORRECTLY REPRESENTS THE PROPOSED LOCATION AND EXTENT OF THE WORKS USED TO DIVERT WATER FROM ROUGH CREEK AND BODIE CREEK IN MINERAL CO. BY MINERAL COUNTY FOR RECREATIONAL PURPOSES AND THAT THE BOUNDARIES OF THE LANDS EMBODIED IN THE TRACT OWNED OR CONTROLLED BY THE APPLICANT AND UPON WHICH IT IS PROPOSED TO USE THE WATER APPLIED FOR, ARE FULLY AND CORRECTLY DESIGNATED THEREON.

R. LeRoy Givens
STATE WATER RIGHT SURVEYOR Nº 378

SUBSCRIBED AND SWORN TO BEFORE ME THIS 12TH DAY OF April, 1976

Phyllis J. Knight
NOTARY PUBLIC IN AND FOR CLARK COUNTY, NEVADA

MY COMMISSION EXPIRES June 20, 1976

PHYLLIS J. KNIGHT
Notary Public–State of Nevada
COUNTY OF CLARK
My Commission Expires June 20, 1976

APR 1 1976
STATE ENG.

MAP TO ACCOMPANY APPLICATION
FOR
RECREATIONAL PURPOSES
BY
MINERAL COUNTY
FROM
ROUGH CREEK AND BODIE CREEK
MINERAL COUNTY, NEVADA

30096 30095