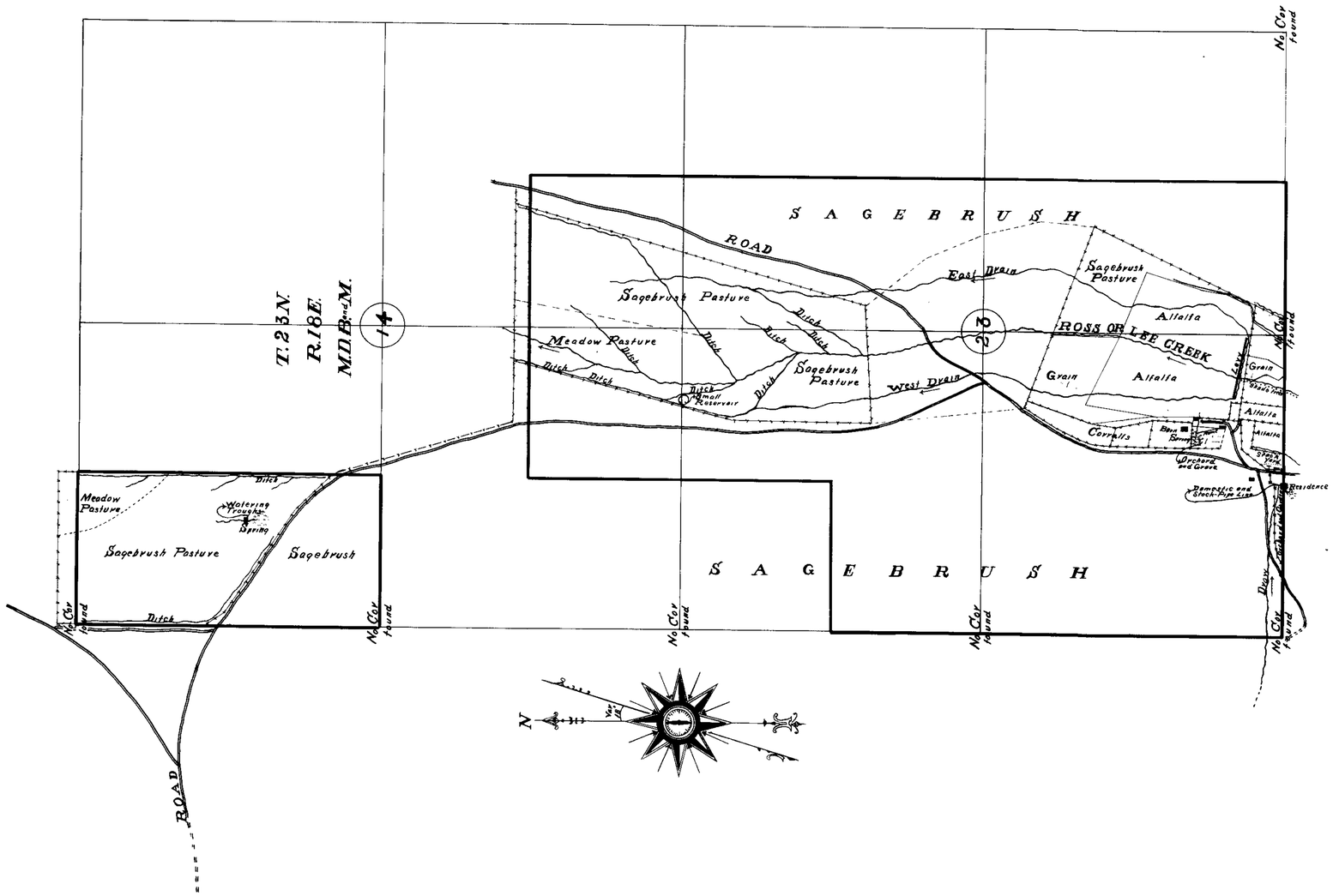

Section	Subdivision	Township	Range	Cultivated Acreage	Description of Culture	Date of First Culture
14	N.W.¼ N.W.¼	23 N	18 E	5.55	Meadow Pasture	
"	S.W.¼ "	"	"	30.20	Sage "	
"	" "	"	"	10.80	" "	
"	" S.E.¼	"	"	23.50	" "	
"	" "	"	"	3.00	Meadow Pas "	
"	N.W.¼ "	"	"	0.70	" "	
"	" "	"	"	2.30	Sage "	
"	N.E.¼ S.W.¼	"	"	1.10	Meadow "	
"	S.E.¼ "	"	"	15.85	" "	
23	N.W.¼ N.E.¼	"	"	15.00	Sage "	
"	S.W.¼ "	"	"	13.95	" "	
"	N.E.¼ N.W.¼	"	"	3.25	Meadow "	
"	" "	"	"	20.15	Sage "	
"	S.E.¼ "	"	"	22.20	" "	
"	N.W.¼ S.E.¼	"	"	25.50	" "	
"	S.W.¼ "	"	"	0.30	Alfalfa	
"	" "	"	"	9.70	"	
"	N.E.¼ S.W.¼	"	"	4.00	Sage "	
"	" "	"	"	6.50	" "	
"	" "	"	"	7.00	Grain	
"	" "	"	"	3.95	Alfalfa	
"	S.W.¼ "	"	"	0.20	Grain	
"	" "	"	"	0.30	Garden	
"	S.E.¼ "	"	"	22.15	Alfalfa	
"	" "	"	"	1.80	Grain	
"	" "	"	"	1.20	Garden	
"	" "	"	"	0.60	Pasture	
			Total Acreage	241.90		
			" Pasture	212.95		
			" Alfalfa	96.10		
			" Grain	10.55		
			" Garden	2.80		

STATE OF NEVADA,
County of **WASHOE** } ss.

O C SMITH, being first duly sworn, deposes and says that the accompanying map is a true and accurate plat of the land irrigated by **O C ROSS**, as taken from the field notes of a survey made by me (or under my supervision and direction), completed on the 6th day of **SEPTEMBER**, 1914.

That the map and survey were made at the instance of **O C ROSS**, and that it truly represents the irrigated lands of said **O C ROSS**.

O C SMITH
Surveyor

Subscribed and sworn to before me this day of 191

Notary Public in and for County, Nevada

OFFICE OF STATE ENGINEER
CARSON CITY, NEVADA

CULTURAL MAP OF LANDS OF
O. C. ROSS

No. 1

Water Source **ROSS OR LEE CREEK & SPRINGS**
Tributary of **LONG VALLEY CREEK**
County of **WASHOE**

Surveyed by **O C SMITH**, **SEPTEMBER** 6th, 1914
Mapped by **O C SMITH** **SEPTEMBER** 16th 1914
Checked by , 191
Approved by , 191

SCALE: 1 inch 600 feet

under No. 3847

3847

10	N.E.¼ N.W.¼	22N	18 E	40.00	Sagebrush
"	S.E.¼ "	"	"	40.00	"
"	N.E.¼ S.W.¼	"	"	40.00	"
"	S.E.¼ "	"	"	38.00	"
"	" "	"	"	2.00	Sage Pasture
"	" N.E.¼	"	"	4.30	" "
"	" "	"	"	35.70	Sagebrush
"	S.W.¼ "	"	"	9.20	"
"	" "	"	"	30.80	Sage Pasture
		Total Acreage		240.00	
		" Pasture		37.10	partly irrigated
		" Sagebrush		202.90	not "

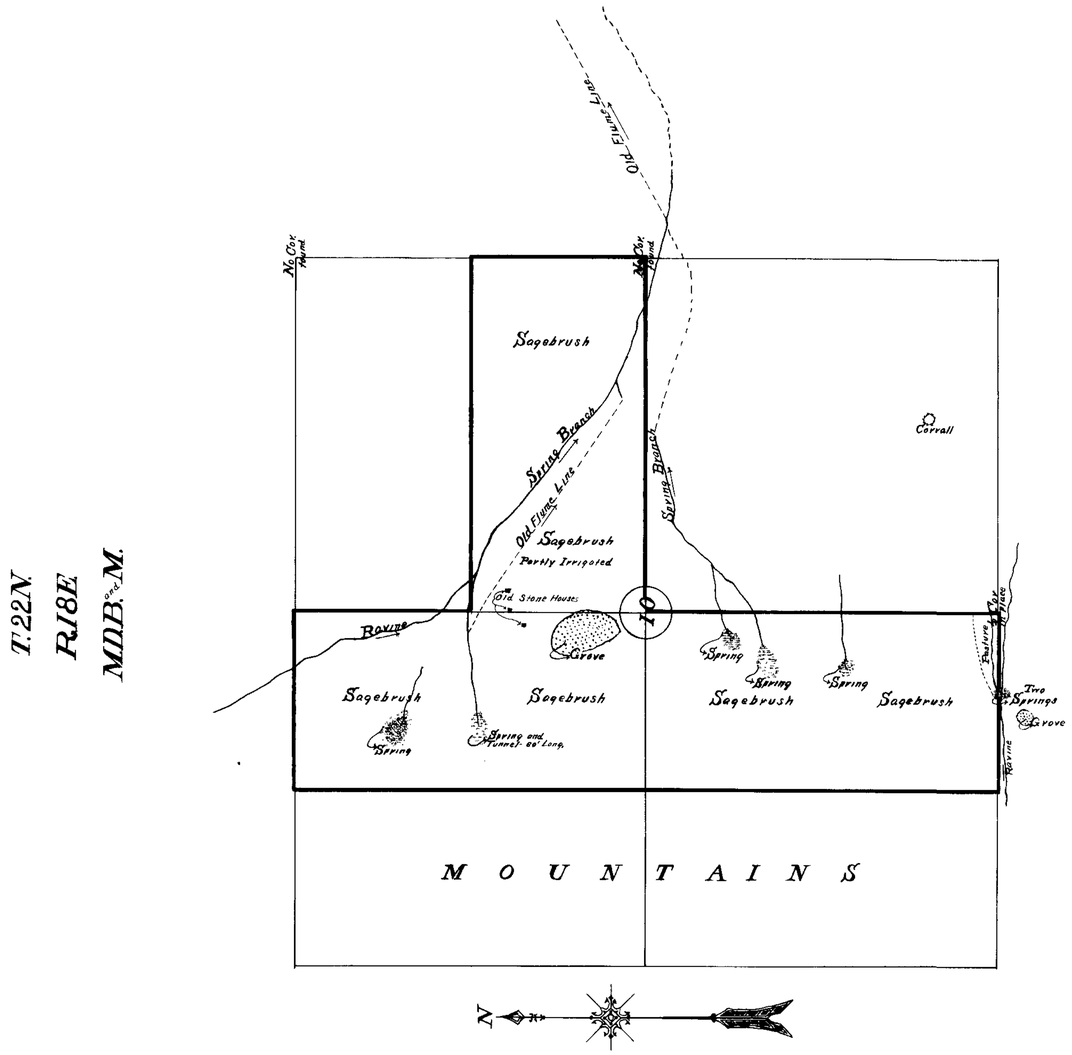

STATE OF NEVADA,

County of WASHOE

C C SMITH

says that the [illegible] map [illegible]

O C ROSS

made by [illegible] 7th

day of SEPTEMBER 1914

That the map and survey were made at [illegible]

O C ROSS

the irrigated lands of said O C ROSS

C C SMITH

Subscribed and sworn to before me this [illegible] day of [illegible]

[illegible]

OFFICE OF STATE ENGINEER
CARSON CITY, NEVADA

CULTURAL MAP OF LANDS OF

O. C. ROSS

No. 4

Water Source ROSS OR LEE CREEK & SPRINGS

LONG VALLEY CREEK

County WASHOE

Surveyed by C C SMITH SEPTEMBER 7th 4

C C SMITH SEPTEMBER 14th 4

Survey No. 3847

3847

6	N.W.¼ S.W.¼	22 N	18 E	40.00	Sagebrush
"	S.W.¼ "	"	"	40.00	"
			Total	80.00	

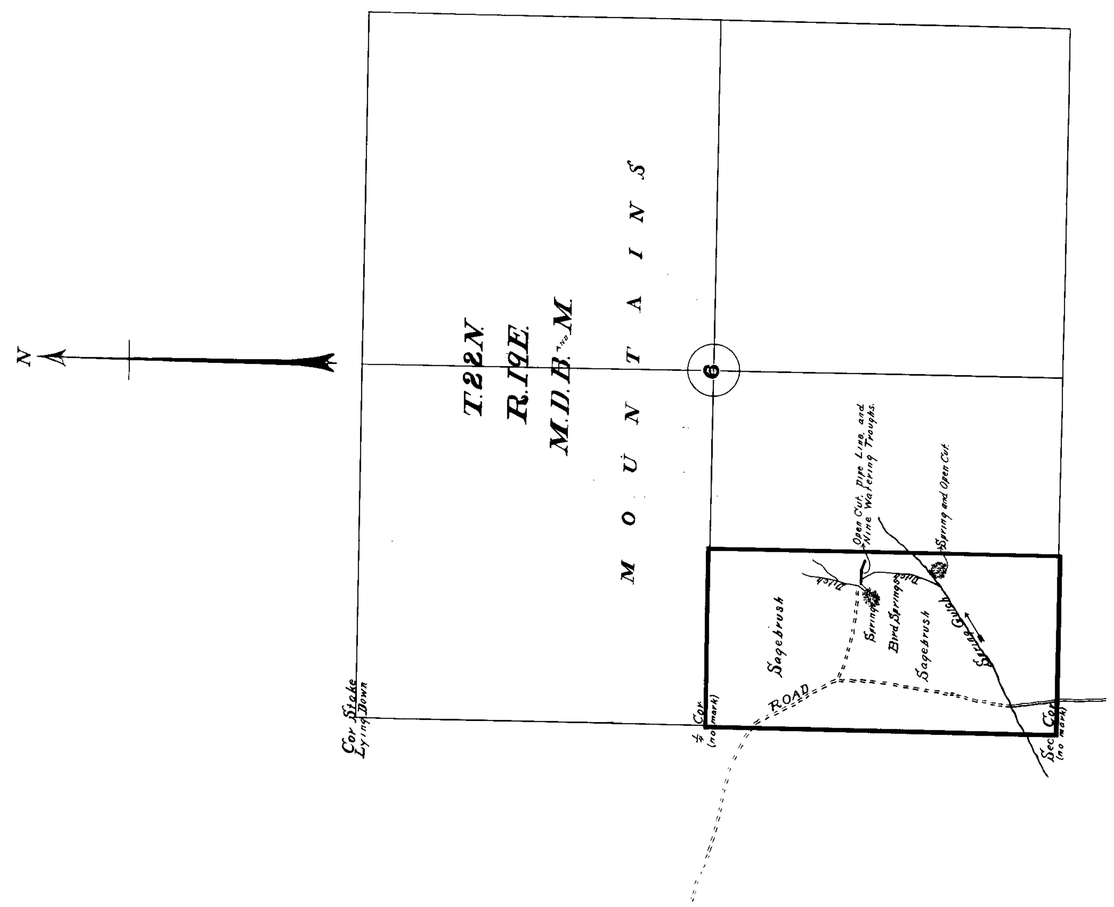

STATE OF NEVADA.

County of **WASHOE**

C C SMITH

says that the accompanying map is a true

O C ROSS

made by me for under my supervision, [illegible] 6th

day of [redacted]R, 1914.

That the map and survey were made at the [illegible]

O C ROSS

[illegible] **O C ROSS**

C C SMITH

[illegible] and sworn to before me this [illegible] day of

Notary Public in and [illegible]

OFFICE OF STATE ENGINEER

CARSON CITY, NEVADA

CULTURAL MAP OF LANDS [illegible]

O. C. ROSS

No. 3

Under No. 38-47

Water Source **ROSS OR LEE CREEK & SPRINGS**

[illegible] **LONG VALLEY CREEK**

County of **WASHOE**

C C SMITH **SEPTEMBER** 6th 4

[illegible] **C C SMITH** [redacted]R 12th 4

3847

Section	Subdivision	Township	Range	Cultivated Acreage	Description of Culture	Date of Culture
35	S.E.¼ S.W.¼	23 N	18 E	8.45	Pasture	
"	S.W.¼ S.E.¼	"	"	1.90	"	
"	N.E.¼ S.W.¼	"	"	7.30	"	
"	S.E.¼ N.W.¼	"	"	6.00	"	
"	N.E.¼ "	"	"	4.30	"	
"	N.W.¼ "	"	"	3.05	"	
26	S.W.¼ S.W.¼	"	"	10.30	"	
"	N.W.¼ "	"	"	6.77	"	
"	" "	"	"	3.80	Meadow	
"	" "	"	"	2.40	Grain	
"	S.W.¼ N.W.¼	"	"	3.10	"	
"	S.W.¼ "	"	"	5.50	Meadow	
"	N.W.¼ "	"	"	26.89	Grain	
"	" "	"	"	2.15	Garden	
"	" "	"	"	0.21	Meadow	
"	" "	"	"	2.50	Pasture	
"	N.E.¼ "	"	"	9.70	"	
"	" "	"	"	18.65	Meadow	
"	" "	"	"	2.55	Garden	
"	" "	"	"	0.40	Alfalfa	
"	" "	"	"	0.10	Grain	
"	N.W.¼ N.E.¼	"	"	0.64	Pasture	
"	S.W.¼ "	"	"	4.55	"	
"	S.E.¼ N.W.¼	"	"	1.10	"	
			Total Acreage	132.11		
			" Meadow	28.16		
			" Grain	32.29		
			" Garden	4.70		
			" Alfalfa	0.40		
			" Pasture	66.56		

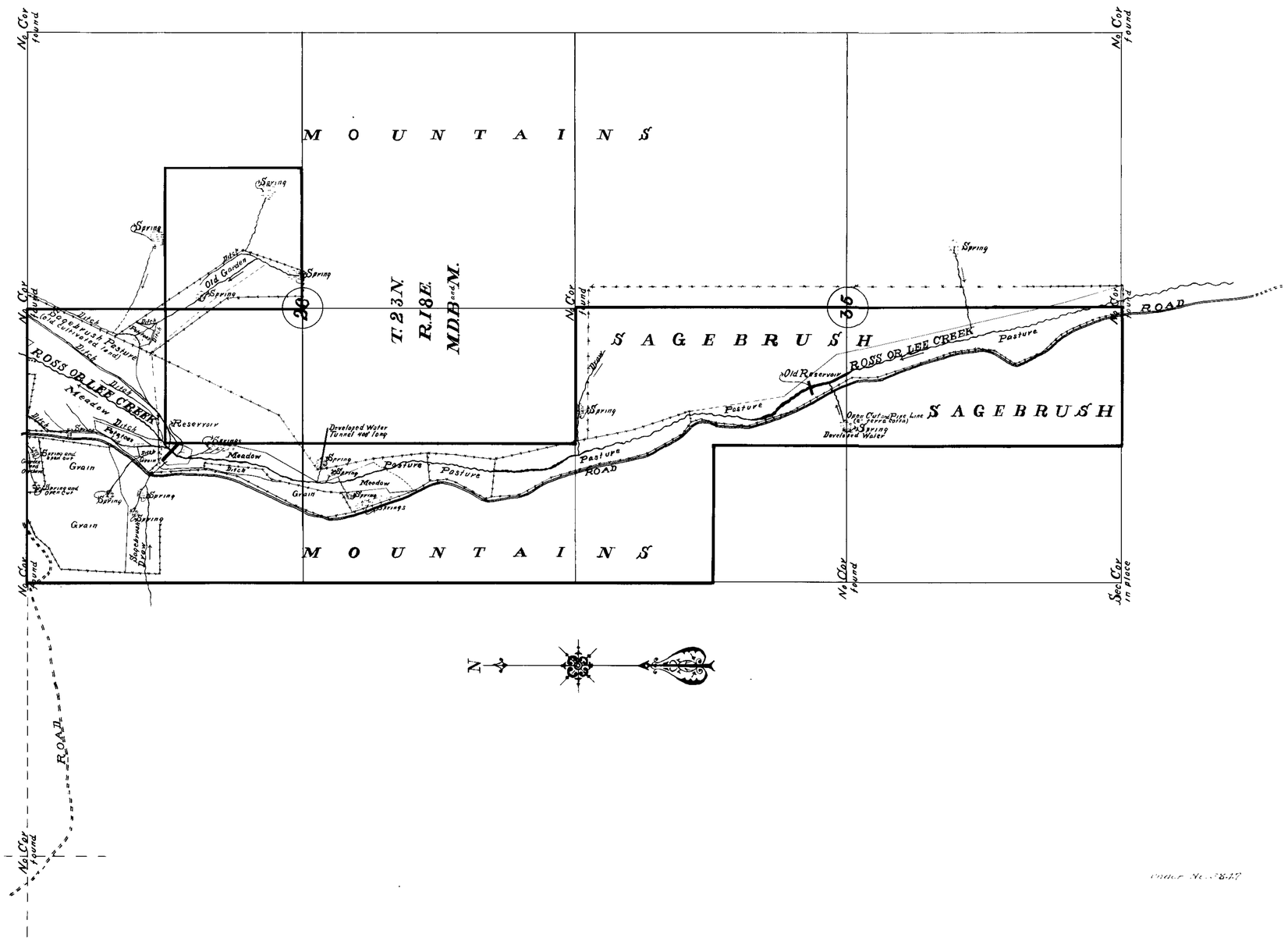

STATE OF NEVADA,
County of WASHOE } ss.

C C SMITH, being first duly sworn, deposes and says that the accompanying map is a true and accurate plat of the lands signed by

O C ROSS, as taken from the field notes of survey made by me (or under my supervision and direction), completed on the 6th day of SEPTEMBER, 1914.

That the map and survey were made at the instance of

O C ROSS, and that it truly represents the irrigated lands of said O C ROSS.

C C SMITH
Surveyor

Subscribed and sworn to before me this day of 191

Notary Public in and for County, Nevada

OFFICE OF STATE ENGINEER
CARSON CITY, NEVADA

CULTURAL MAP OF LANDS OF

O C ROSS

No. 2

Water Source ROSS OR LEE CREEK & SPRINGS

Tributary of LONG VALLEY CREEK

County of WASHOE

Surveyed by C C SMITH, SEPTEMBER 6th, 1914

Mapped by C C SMITH, SEPTEMBER 15th, 1914

Checked by , 191

Approved by , 191

SCALE: 1 inch = 600 feet

3847