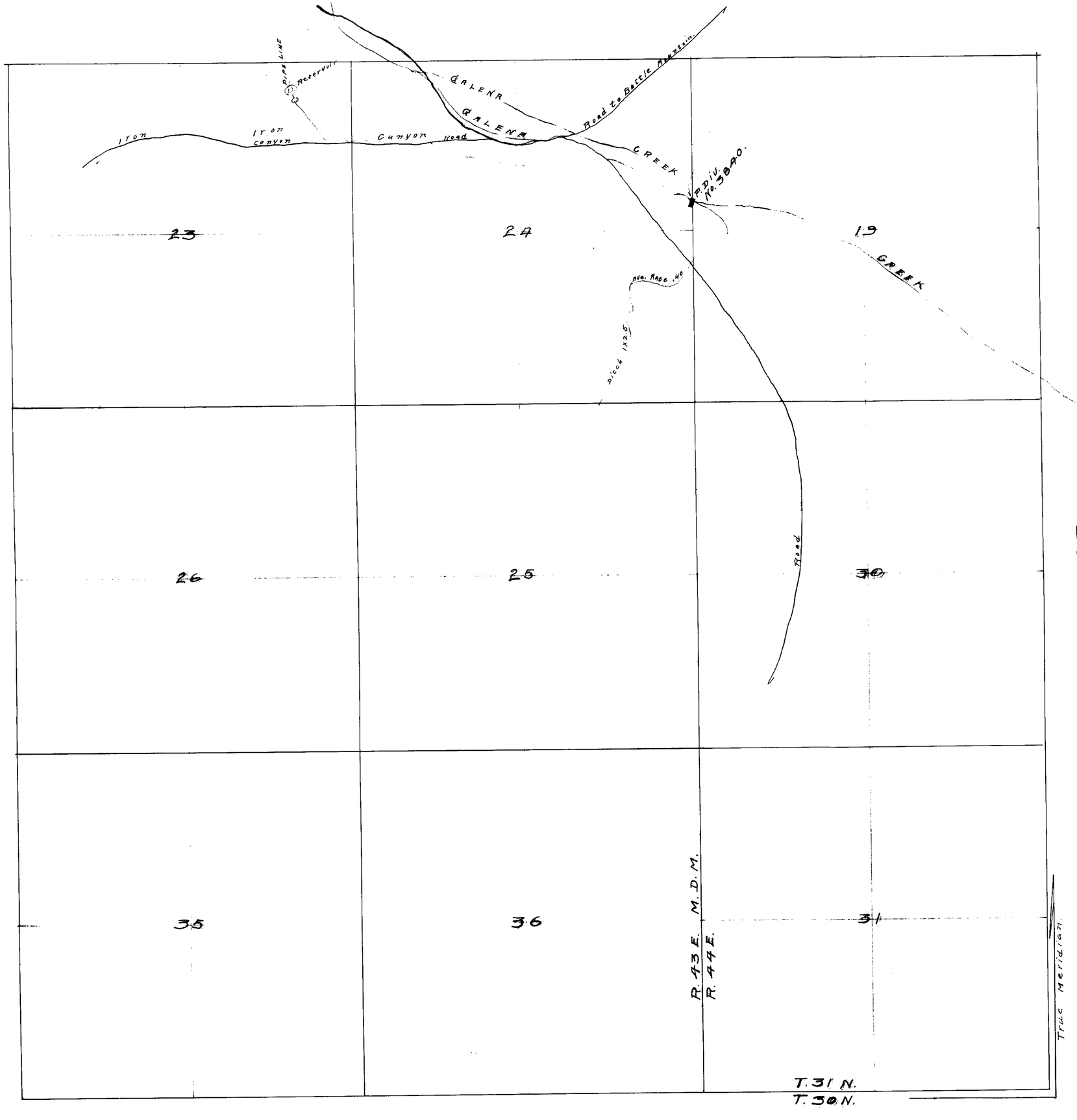

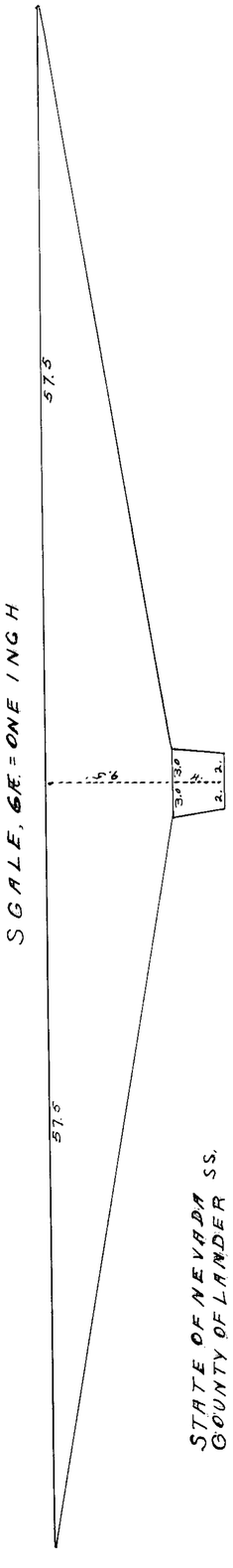

GROSS-SECTION OF DAM
SCALE, 6 FT. = ONE INCH

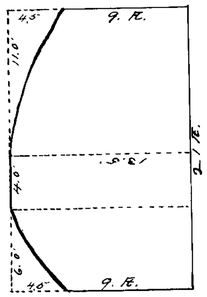

END SECTION DAM
SCALE, 6 FT. = ONE INCH

STATE OF NEVADA
COUNTY OF LANDER SS.

I, O. P. Adams, being first duly sworn, depose and say that the above map is a true and accurate plat of the works as taken from the field notes of a survey made by me, completed on the 18th day of March 1918: that the survey and map was made at the instance of H. C. Christensen, that the map represents the works described in Application No. 3840.

O. P. Adams
Surveyor.

Subscribed and sworn to before me this 23rd day of March 1918.

[signature]

Notary Public in and for Lander County, Nev.

SCALE
800 FT. TO ONE INCH

FILED
MAR 26 1918
STATE ENGINEER'S OFFICE

3840