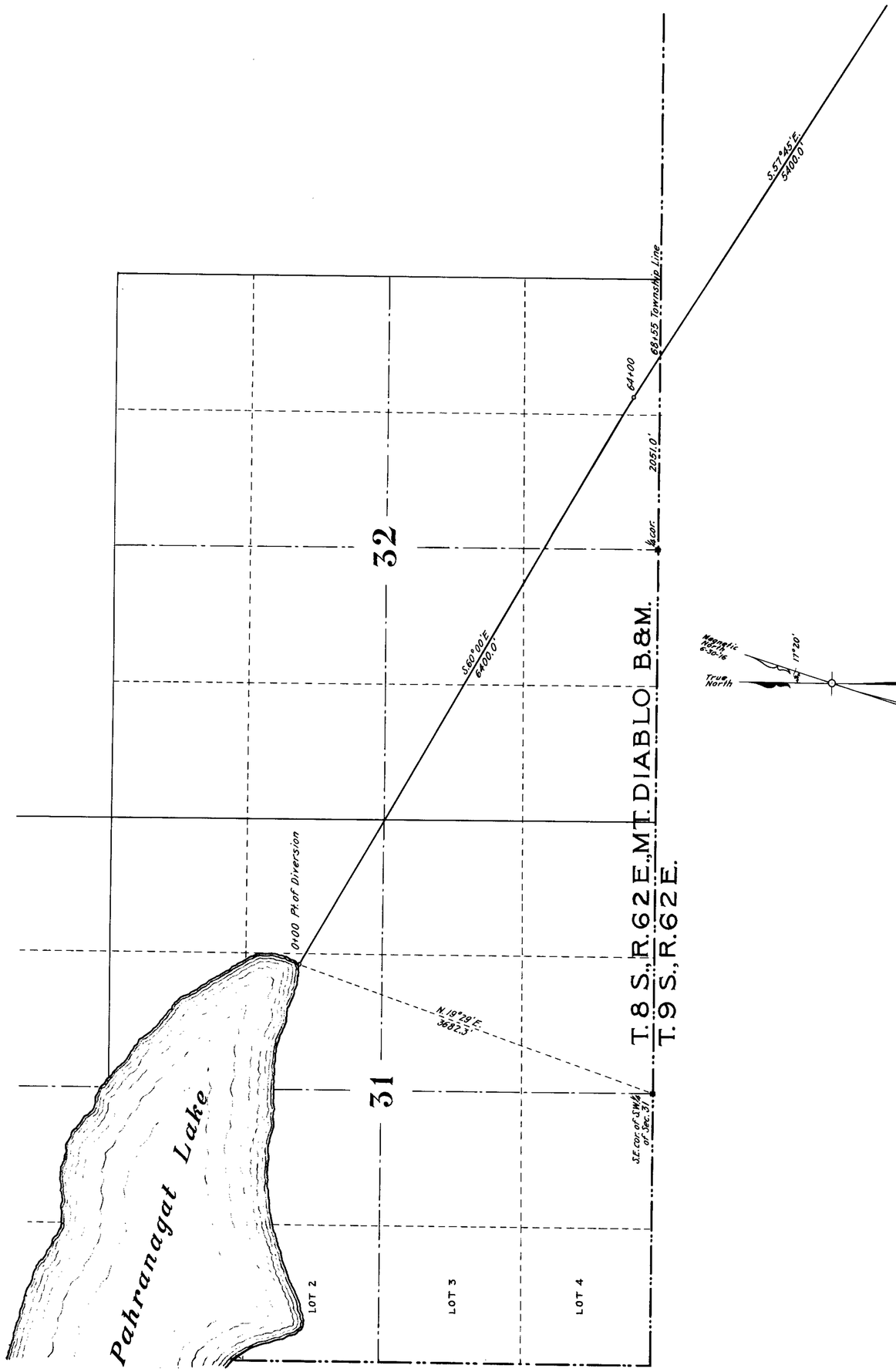

SURVEYOR'S AFFIDAVIT

STATE OF NEW MEXICO } ss.
County of Bernalillo }

I, Herman C. Nuffer, a Civil Engineer, being first duly sworn depose and say that this map, consisting of 5 sheets, numbered 1 to 5 inclusive, is a true and accurate plat of the Evergreen Irrigation Company's irrigation works, as taken from the field notes of a survey made by me, completed on the 9th day of July 1916; that such survey was made at the instance of Mr. S.W. West secretary of the Evergreen Irrigation Company; that the map represents the works described in Application No. 3788, together with the location of streams and ditches in the immediate vicinity.

Herman C. Nuffer
Surveyor

Subscribed and sworn to before me this, the 27 day of July 1917.

Notary Public in and for Bernalillo County, New Mexico

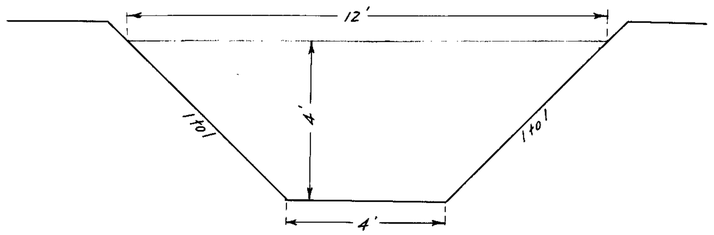

Section of Canal
Scale ½"=1'

MAP SHOWING WORKS
USED TO DIVERT WATER FROM
PARANAGAT AND MAYNARD LAKES
BY THE EVERGREEN IRRIGATION CO.
FOR IRRIGATION PURPOSES
APPLICATION NO. 3788

Scale: 1"=600'

5 Sheets, Sheet No. 1

3788

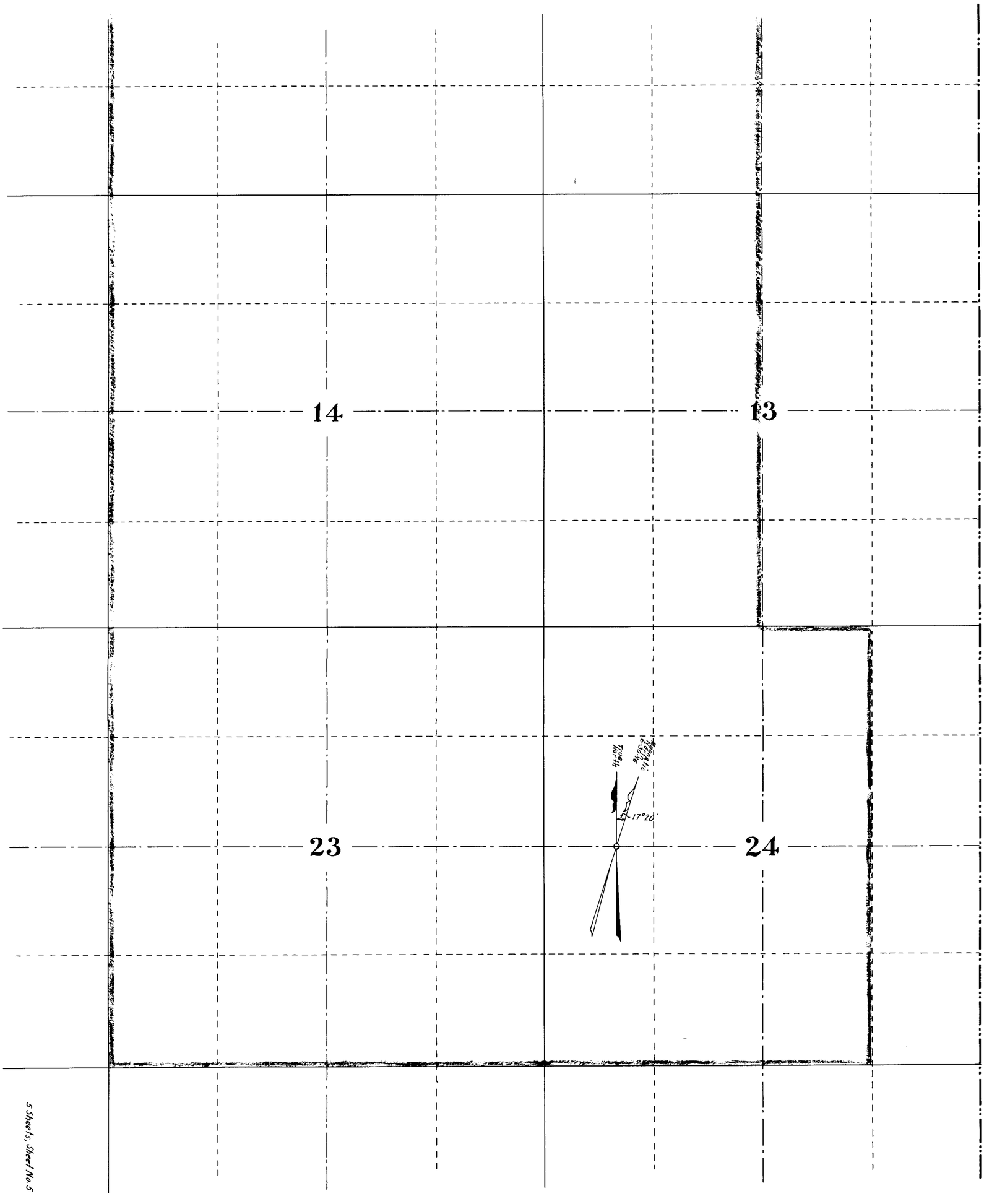

5 Sheets, Sheet No. 5

3788

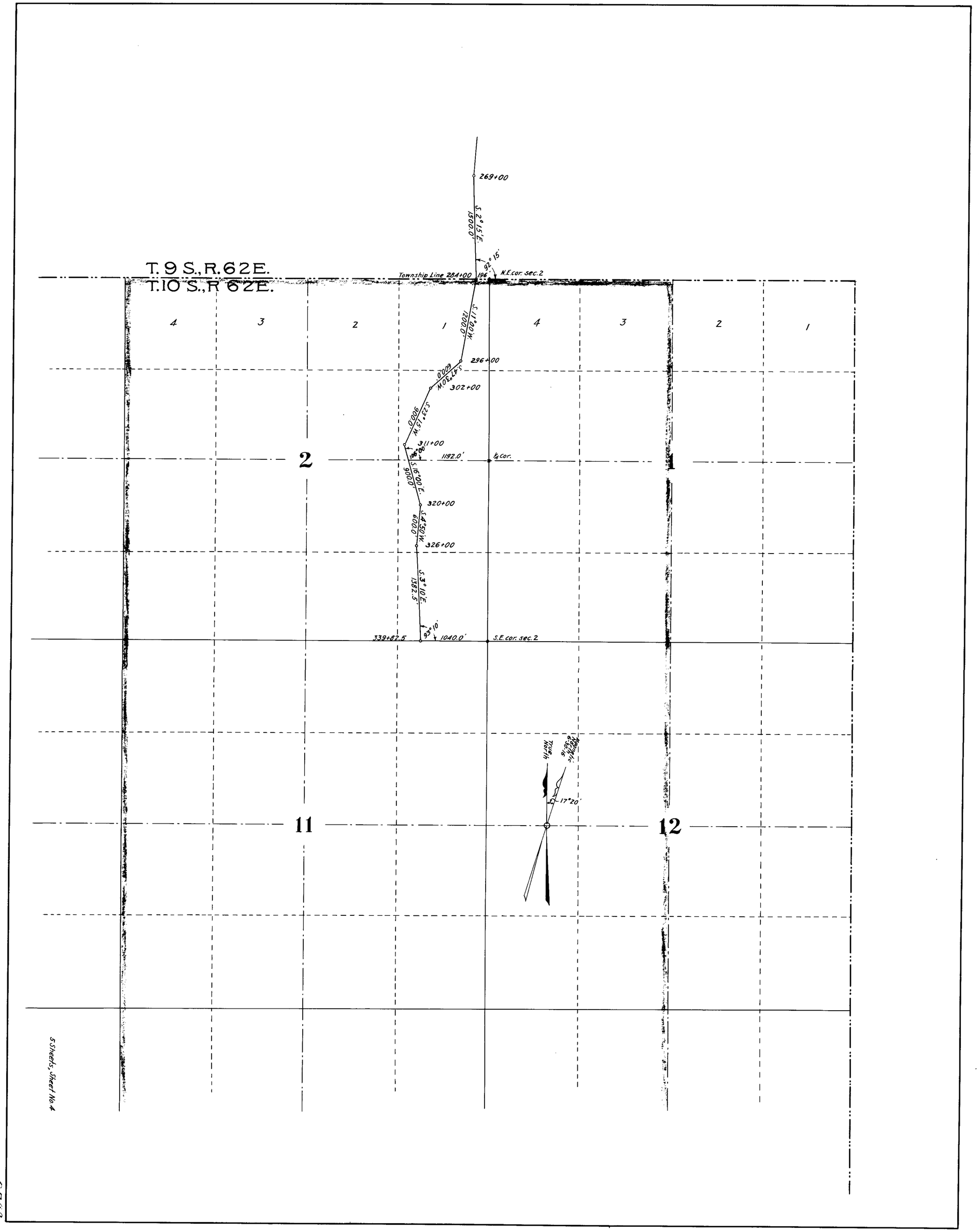

T. 9 S., R. 62 E.
T. 10 S., R. 62 E.
269+00
S. 2° 15' E.
1500.0'
92° 15'
Township Line 284+00
196
N.E. cor. sec. 2
S. 11° 00' W.
1200.0'
296+00
S. 47° 30' W.
600.0'
302+00
S. 23° 15' W.
900.0'
311+00
106° 00'
1192.0'
¼ cor.
S. 16° 00' E.
900.0'
320+00
S. 4° 50' W.
600.0'
326+00
S. 3° 10' E.
1382.5'
93° 10'
339+82.5
1040.0'
S.E. cor. sec. 2
True North
Magnetic North 6.50.16
17° 20'
4
3
2
1
4
3
2
1
2
1
11
12
5 Sheets, Sheet No. 4

3788

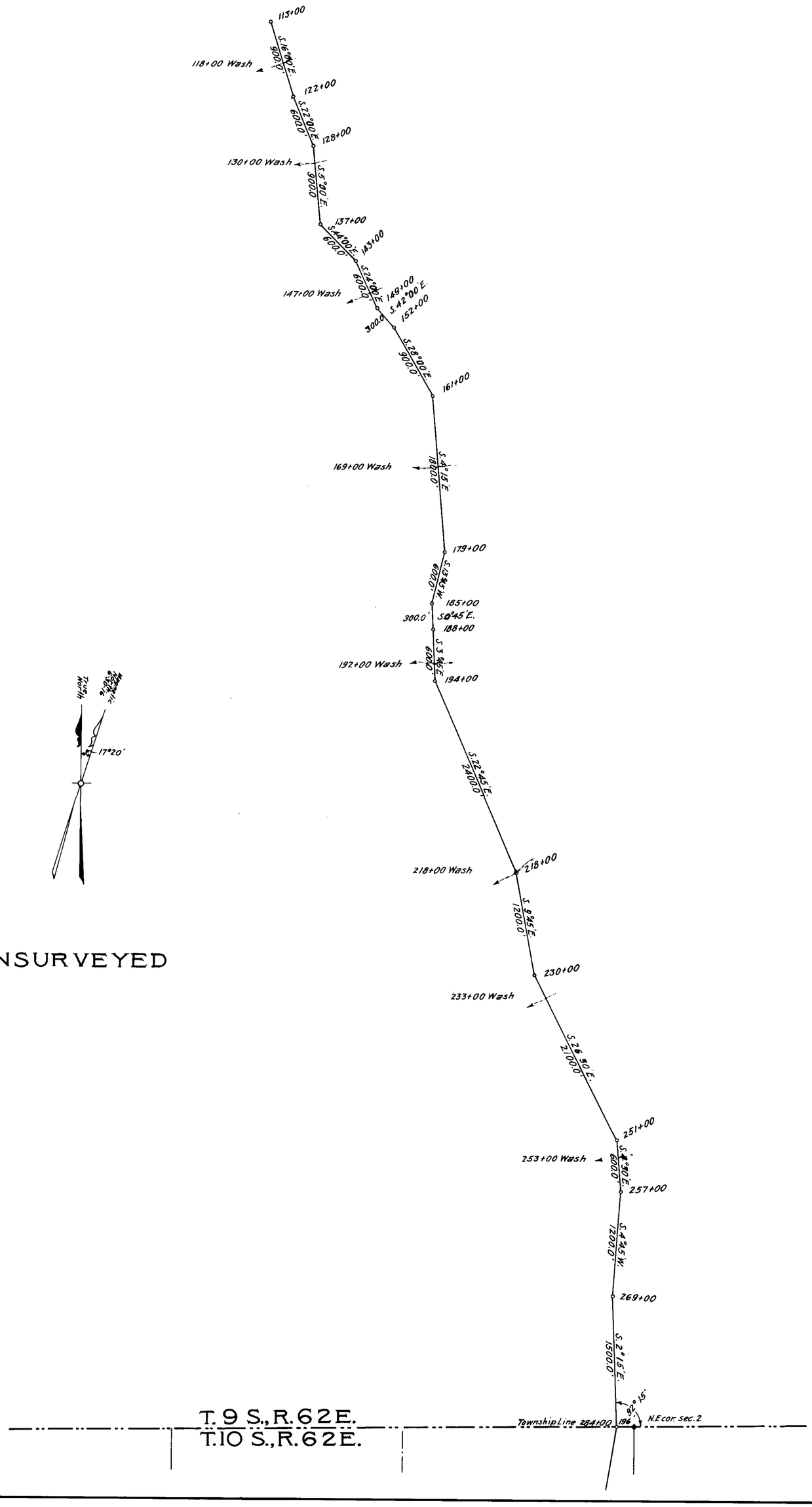

5 Sheets, Sheet No. 3

8788

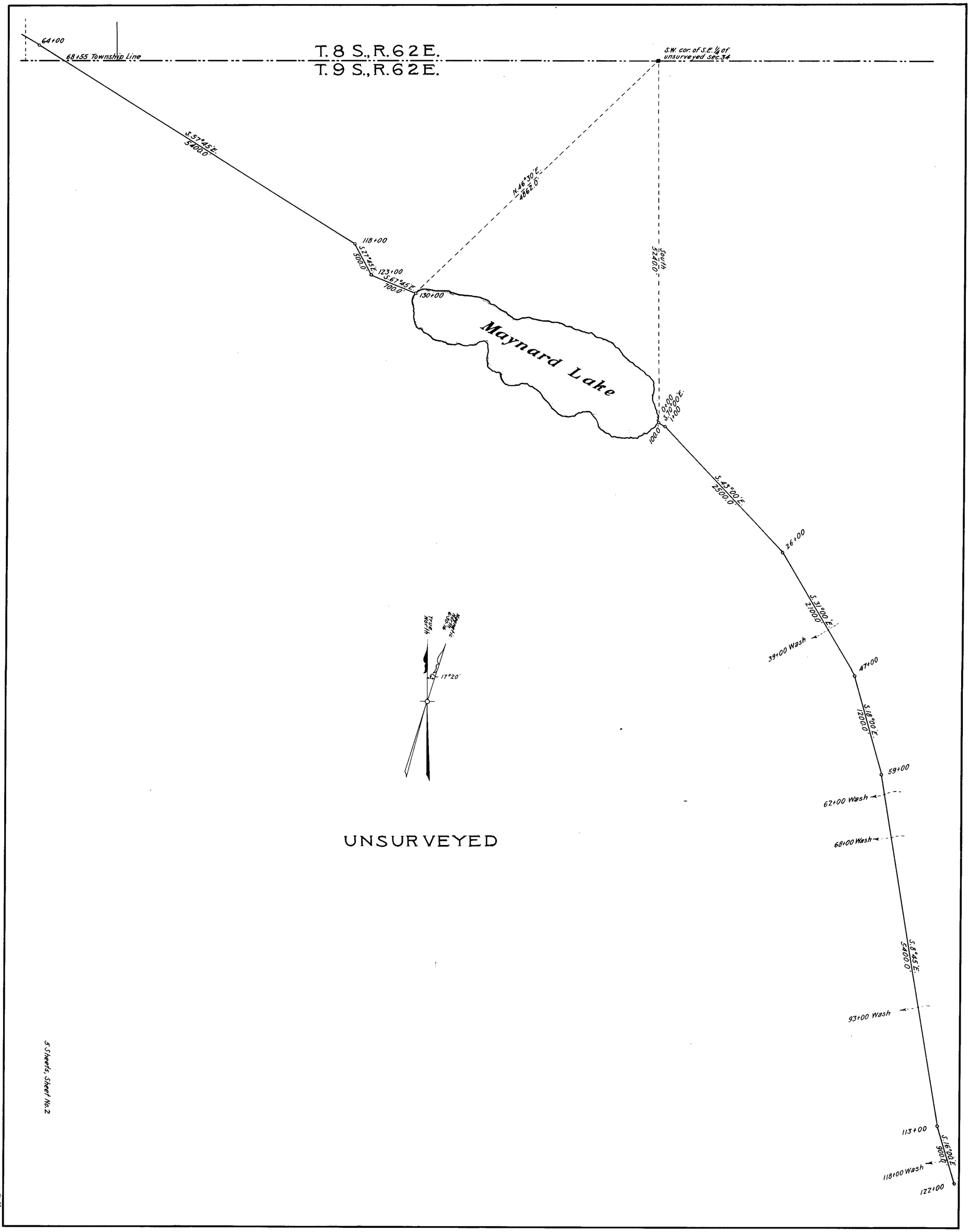

5-Sheets, Sheet No. 2

3788