State of Nevada } ss.
County of Washoe }

I, L.H. Taylor, being first duly sworn, depose and say that the accompanying Map - Sheets Nos. 1 to 4 inclusive, - is a true and accurate plat of the Lovelock Water Supply Works, as taken from the field notes of surveys made under my supervision and direction completed on the 6th day of October, 1916; that such survey was made at the instance of the Board of County Commissioners of Humboldt County; that the map represents the works described in Applications Nos. 3772 3773 and 3774, construction of which was completed on the 10th day of December, 1916, together with the location of streams and ditches in the imediate vicinity.

L. H. Taylor, Engineer.

Subscribed and sworn to before me this - 11th day of January, 1917.

Notary Public in and for Washoe County, Nevada.

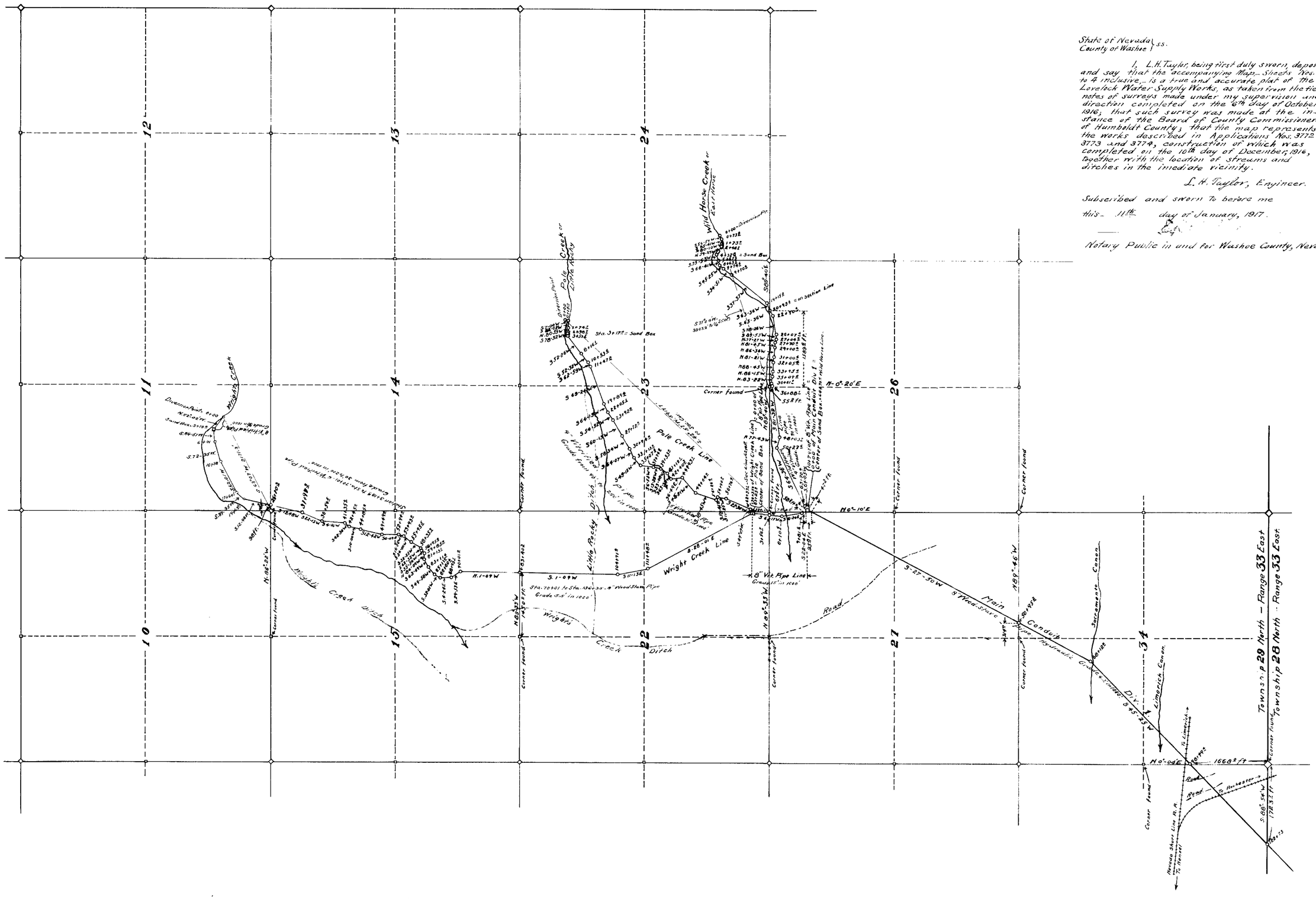

MAP OF LOVELOCK WATER SUPPLY WORKS

SCALE - 1" = 1000'

Sheet No. 1.

Magnetic Variation 18° 10' East.

3772-3773-3774

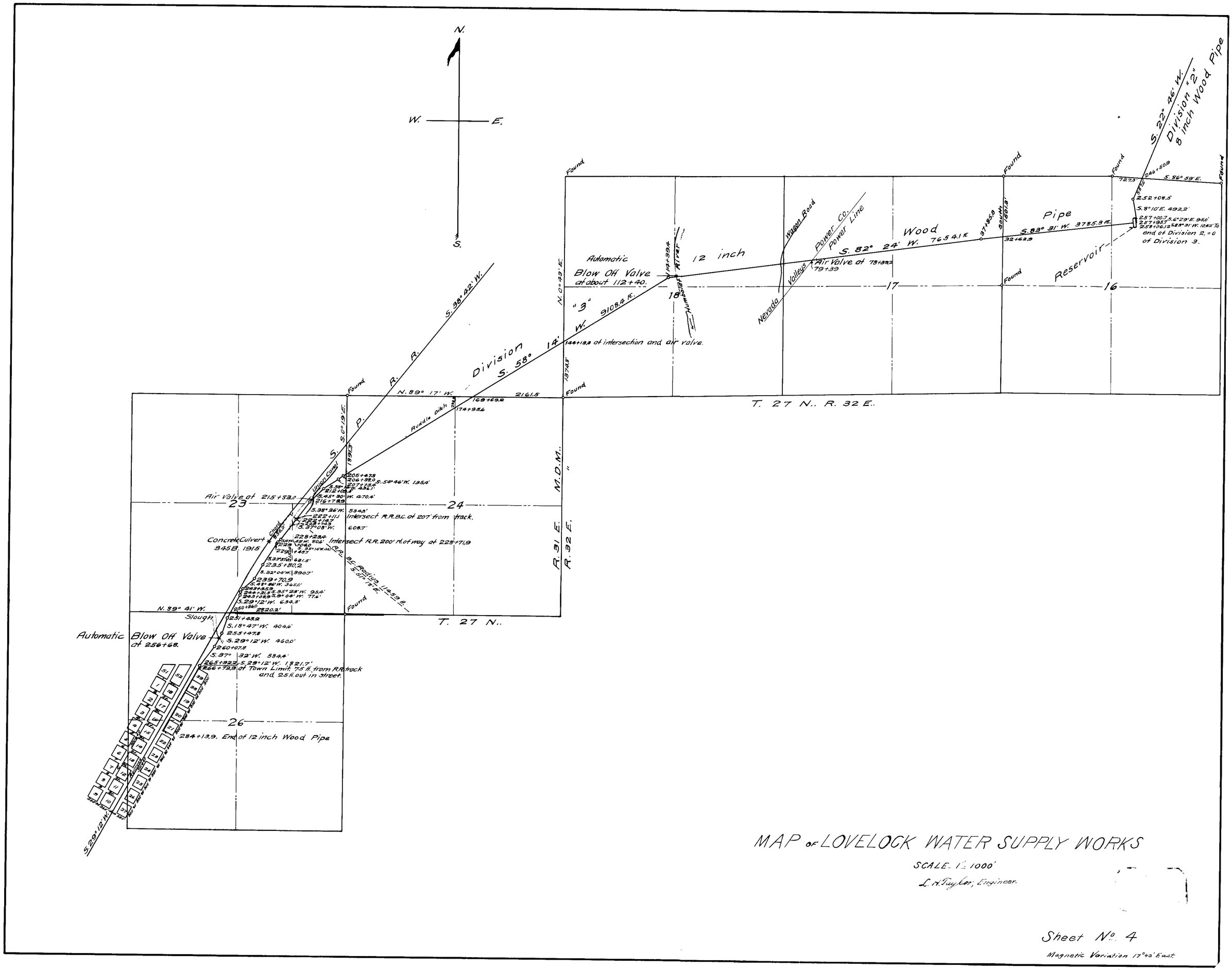

MAP of LOVELOCK WATER SUPPLY WORKS

SCALE 1" = 1000'

L. H. Taylor, Engineer.

Sheet No. 4

Magnetic Variation 17°43' East

3772-3773-3774

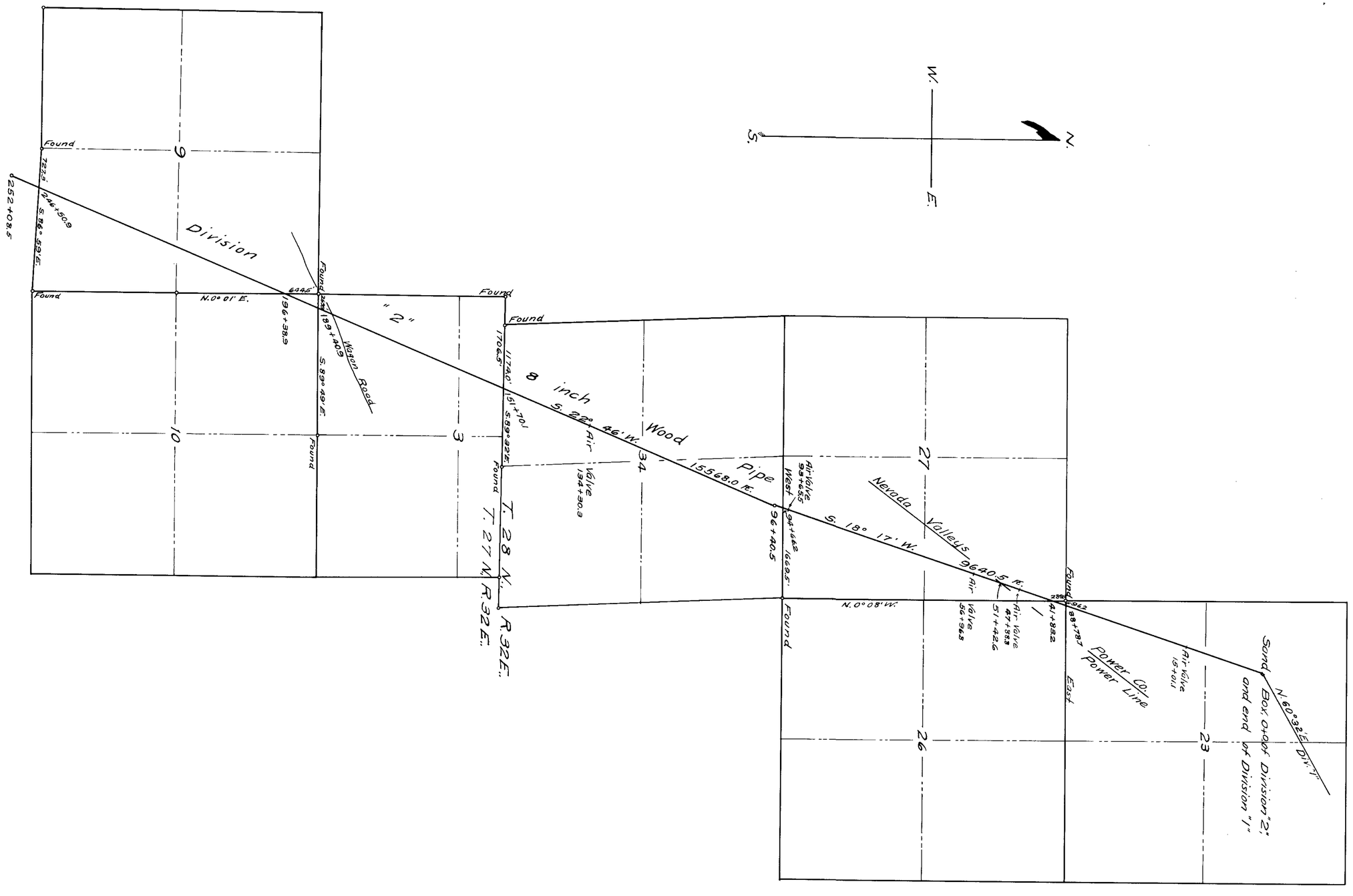

MAP OF LOVELOCK WATER SUPPLY WORKS

SCALE. 1" = 1000'

L. H. Taylor, Engineer.

Sheet No. 3

Magnetic Variation 17°43' East.

3772 - 3773 - 3774

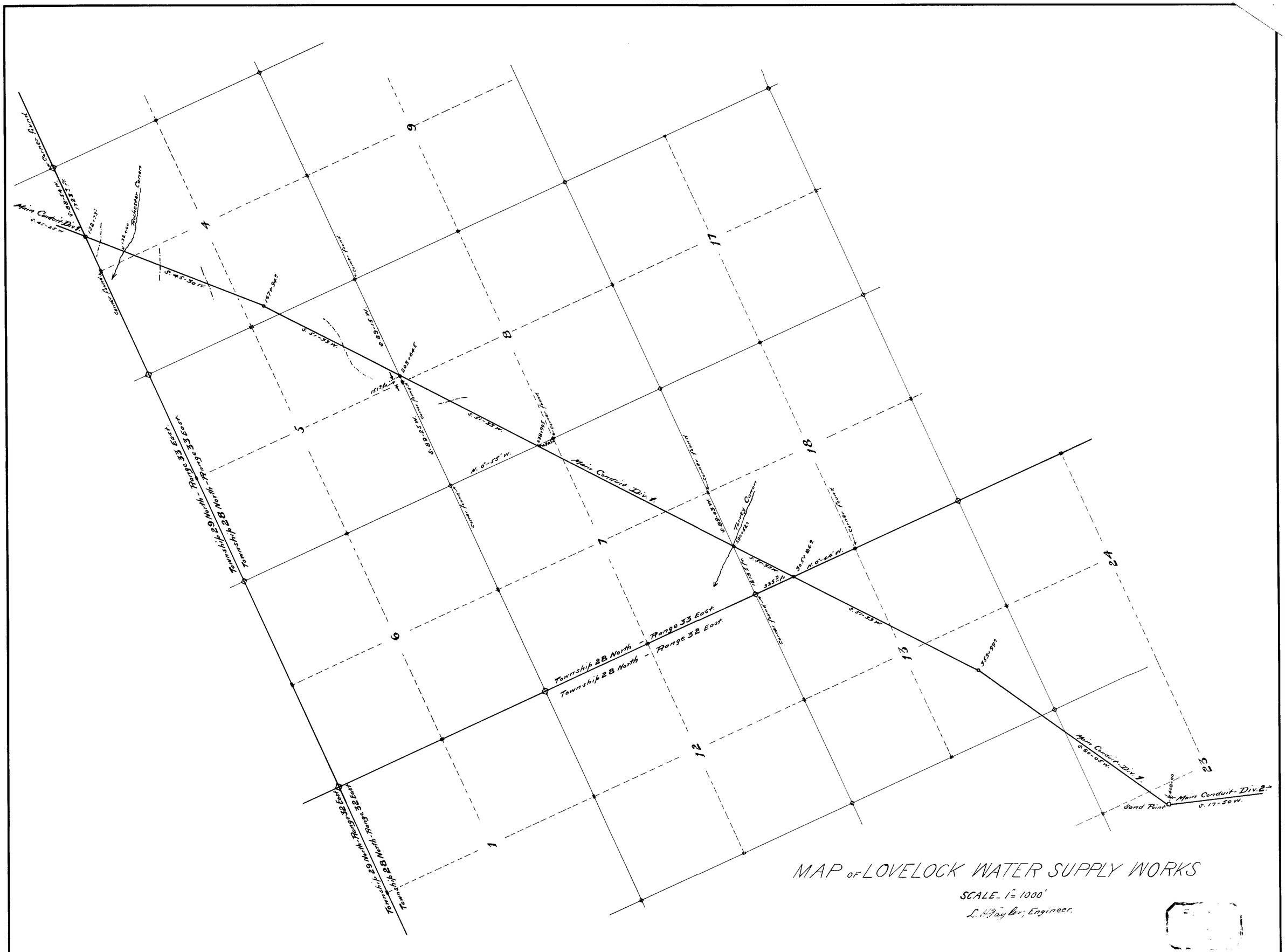

MAP OF LOVELOCK WATER SUPPLY WORKS

SCALE - 1" = 1000'

L. H. Taylor, Engineer.

Sheet No. 2

Magnetic Variation 18° 10' East.

3772-3773-3774