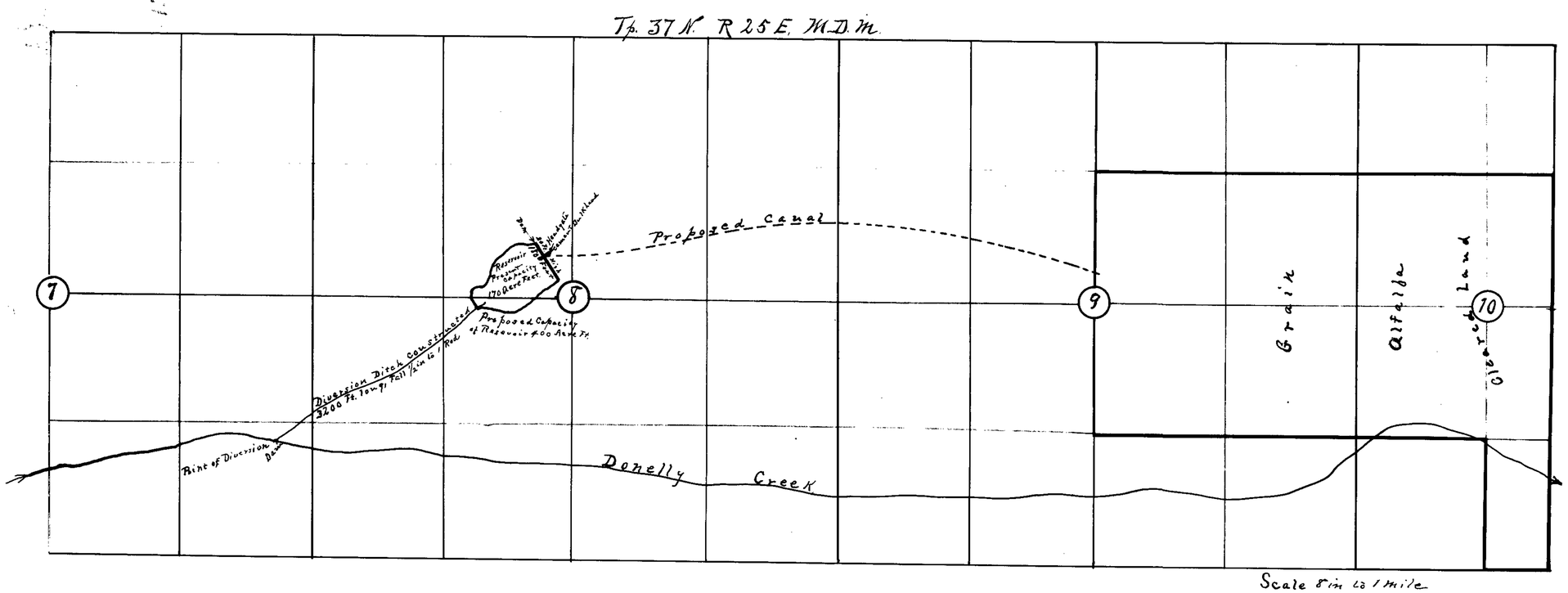

Scale 8 in to 1 Mile

State of Nevada }
County of Washoe } ss.

Mont E. Hutchison, being first duly sworn, deposes and says that the above map is a true and accurate plat of lands irrigated and to be irrigated Wm States, as taken from the field notes of survey made by me, completed on the 16th day of June 1916.

That the map and survey were made at the instance Wm States, owner of said lands, and that it truly represents the lands proposed to be irrigated by the project shown and represents the lands of said Wm States,

Mont E. Hutchison
Surveyor

Subscribed and sworn to before me this 24th day of June 1916.

H. L. Norton
Notary Public in and for Washoe Co. Nev.

Wm States,
Donelly Creek Project, Permit No. 3581.
Gerlach, Washoe Co. Nevada.

F: 6-26-1916

JUN 26 1916

3581

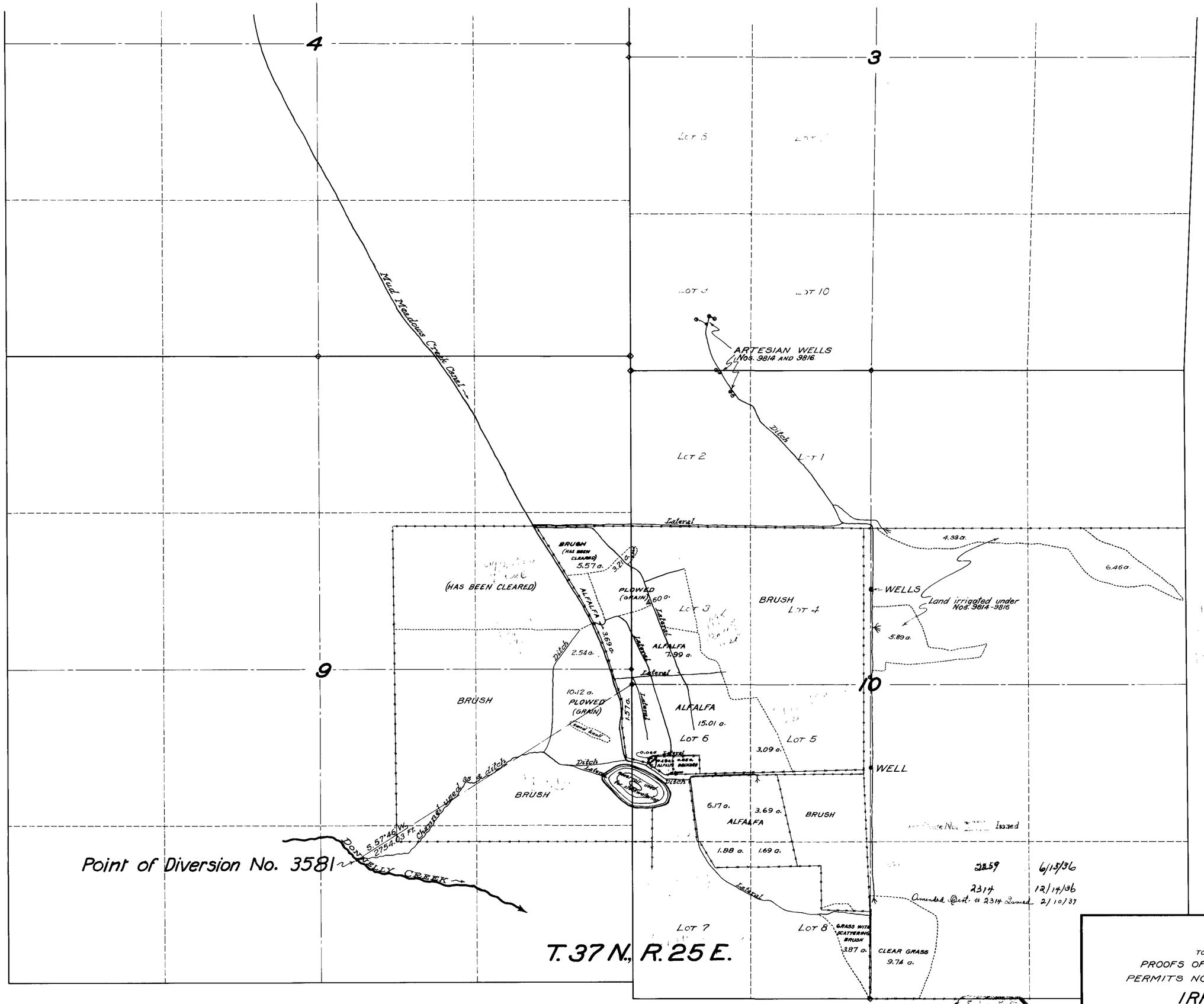

STATE OF NEVADA }
COUNTY OF ORMSBY } SS.

I, Harvey M. Payne, being first duly sworn, depose and say that this map consisting of three sheets has been correctly drawn to the designated scale from the field notes of a survey made by me and completed October 22, 1934; that it truly and correctly represents the location and extent of the works used to divert water from Donnelly and Mud Meadows Creek, in Humboldt County, Nevada, by Parman-Valerdi Company, for irrigation and domestic purposes under Permits Nos. 3581, 4843 and and that it correctly shows the points of diversion and the lands irrigated

Water Right Engineer.

Subscribed and sworn to before me this 9th. day of November 1935.

Notary Public in and for Ormsby County, Nevada.

SCALE:- 1 IN = 400 FT.

MAP
TO ACCOMPANY
PROOFS OF BENEFICIAL USE
UNDER
PERMITS NOS. 3581, 4843 and 9995
FOR
IRRIGATION
FROM
DONNELLY AND MUD MEADOWS CREEKS
BY
PARMAN-VALERDI COMPANY

SURVEYED AND MAPPED BY HARVEY M. PAYNE, WATER RIGHT ENGINEER.

SHEET 1 OF 3 SHEETS

12980 9995 Place in → 3581

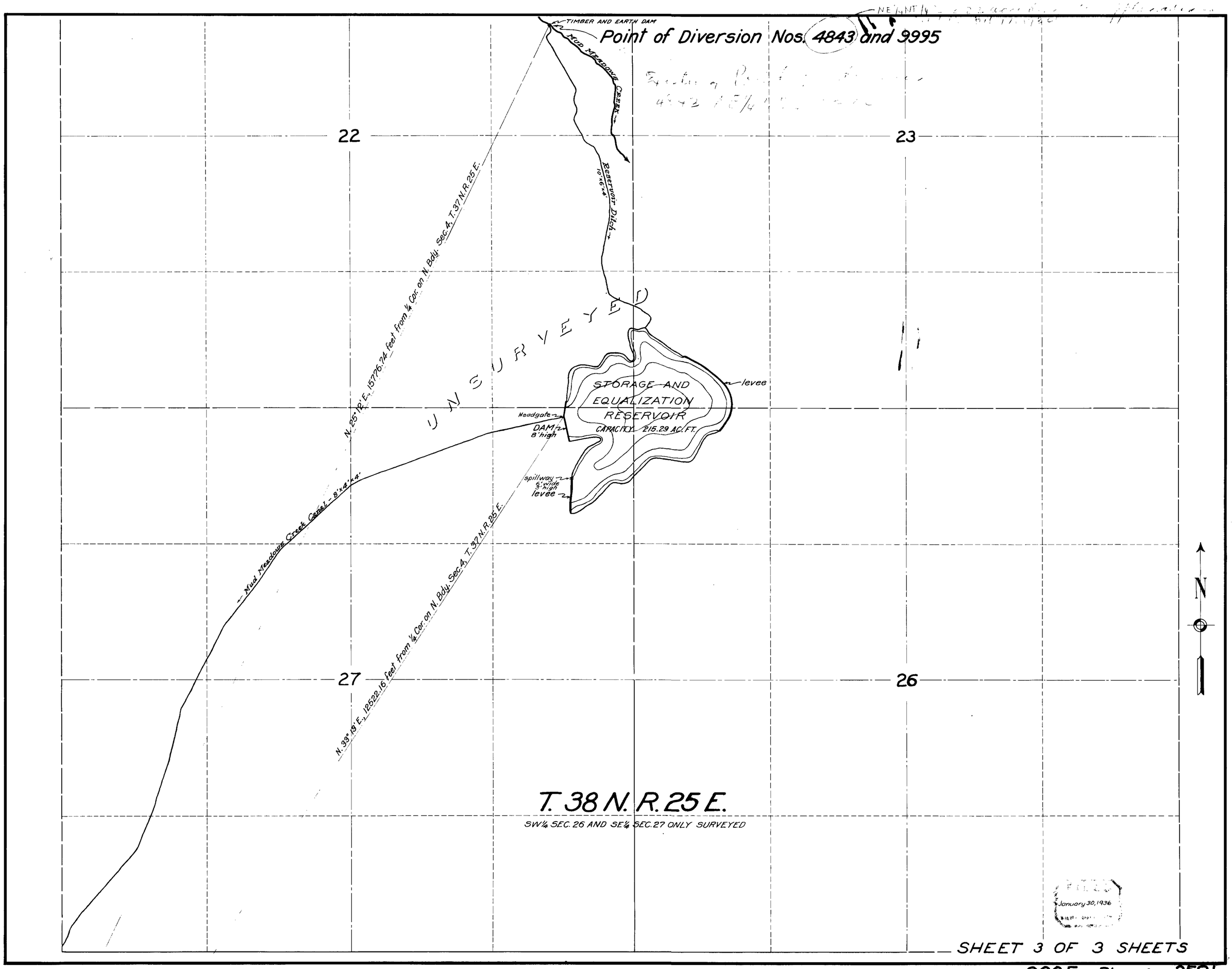

9995 Place in → 3581

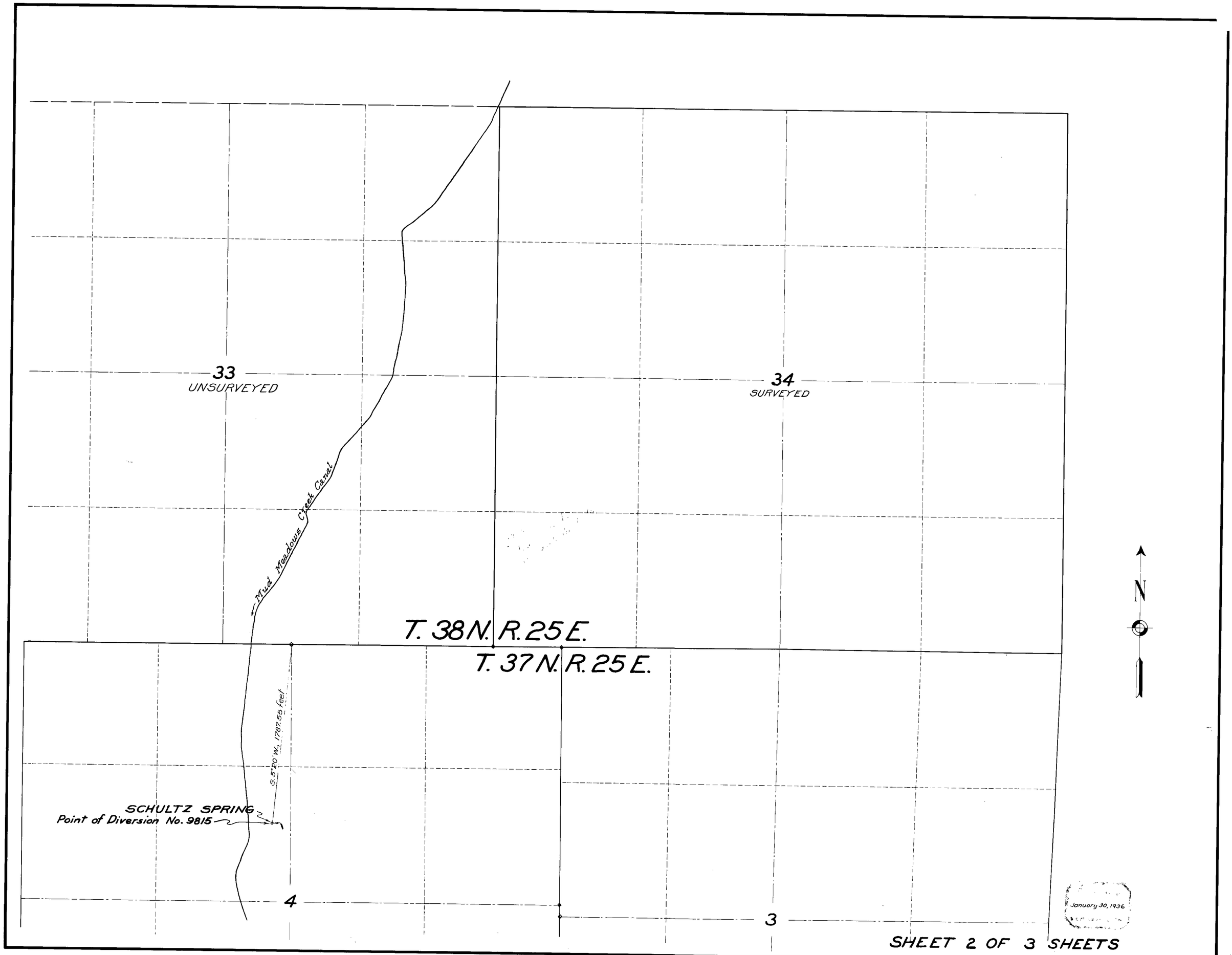

9995 Place in → 3581