PLAT

H.C. CHRISTENSEN DITCH
APPLICATION No. 3578.

WHOSE ADDRESS IS BATTLE MOUNTAIN
LANDER COUNTY NEVADA.

STATE OF NEVADA
COUNTY OF LANDER SS.

I, O.P. Adams, being first duly sworn depose and say that the above map is a true and accurate plat of the works, as taken from the field notes of a survey made by me, completed on the 27th day of May 1917: that such survey was made at the instance of H.C. Christensen; that the map represents the works described in Application No. 3578.

O.P. Adams
surveyor.

Subscribed and sworn to before me this 1[illegible] day of [illegible] 1917.

Notary Public in and for Lander Co. Nev.

SCALE
800 ft. TO ONE INCH

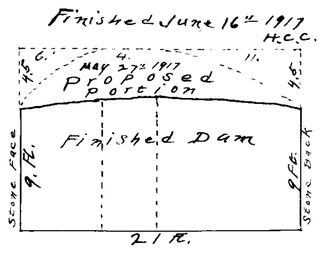

END SECTION DAM
SCALE 6 ft. = ONE INCH

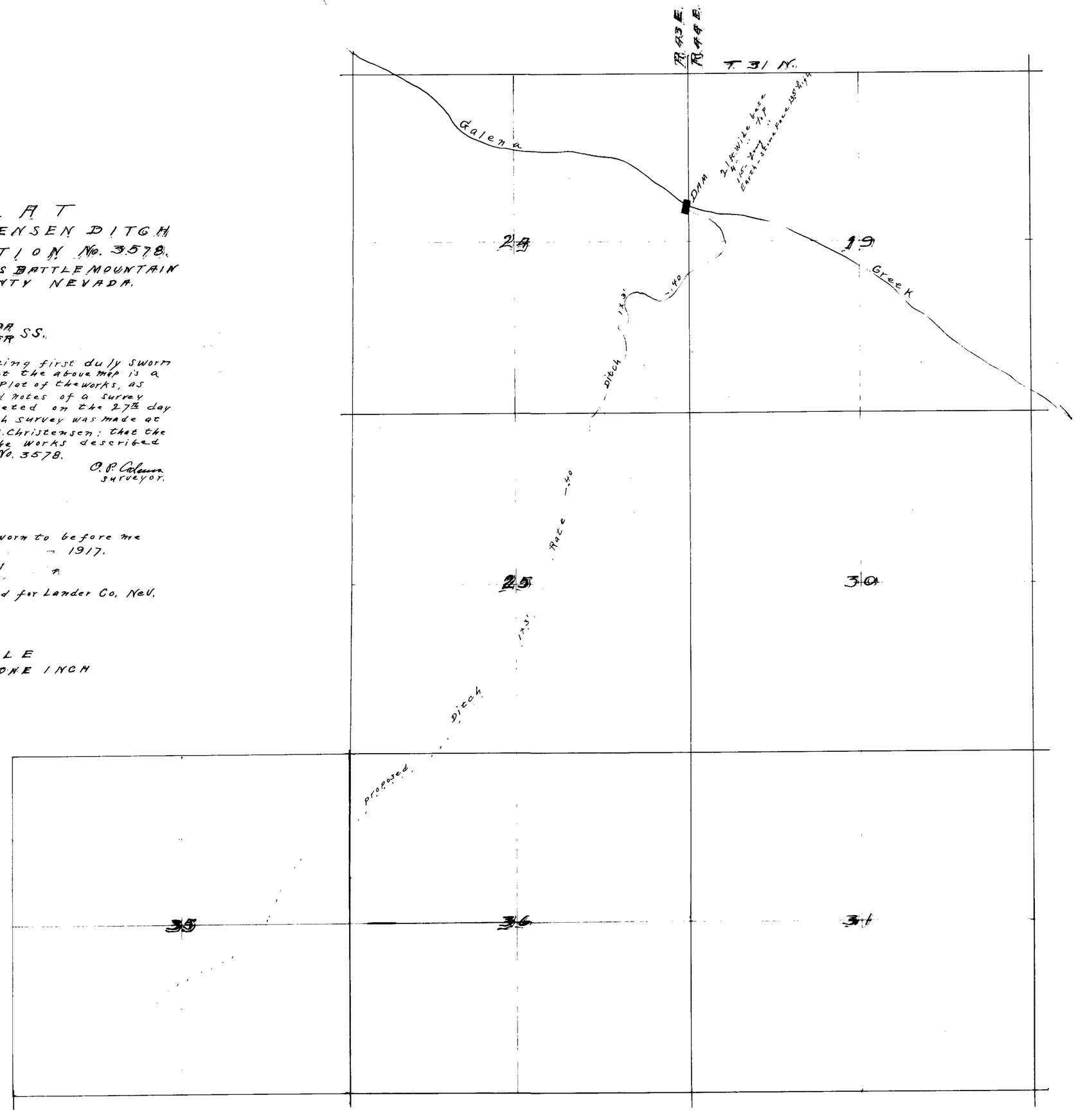

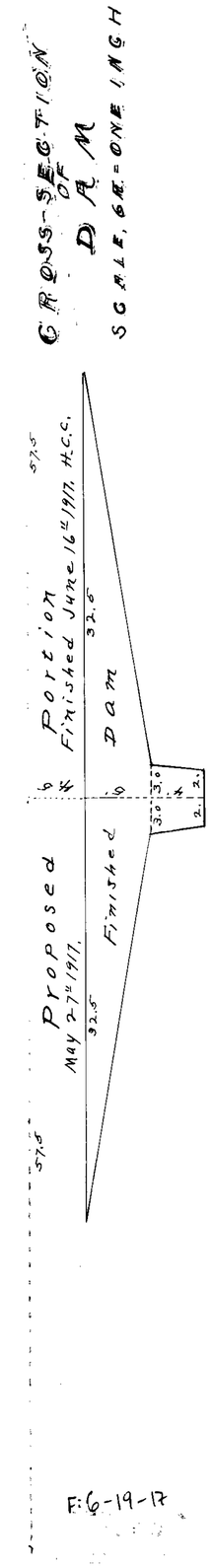

F: 6-19-17

3578