SECTION	SUBDIVISION	TOWNSHIP	RANGE	CULTIVATED ACREAGE	DESCRIPTION OF CULTURE	DATE OF FIRST CULTURE
21	N.E. ¼ of N.E. ¼	T. 36 N.	R. 68 E. M.D.B.&M.			
"	S.E. ¼ of N.E. ¼	"	"			
22	N.W. ¼ of N.W. ¼	"	"			
"	S.W. ¼ of N.W. ¼	"	"			
"	N.W. ¼ of S.W. ¼	"	"			
"	N.E. ¼ of S.W. ¼	"	"			
"	N.W. ¼ of S.E. ¼	"	"			
"	S.W. ¼ of S.E. ¼	"	"			
27	N.W. ¼ of N.E. ¼	"	"			
"	N.E. ¼ of N.E. ¼	"	"			
"	S.E. ¼ of N.E. ¼	"	"			
"	N.E. ¼ of S.E. ¼	"	"			
"	S.E. ¼ of S.E. ¼	"	"			
34	N.E. ¼ of N.E. ¼	"	"			

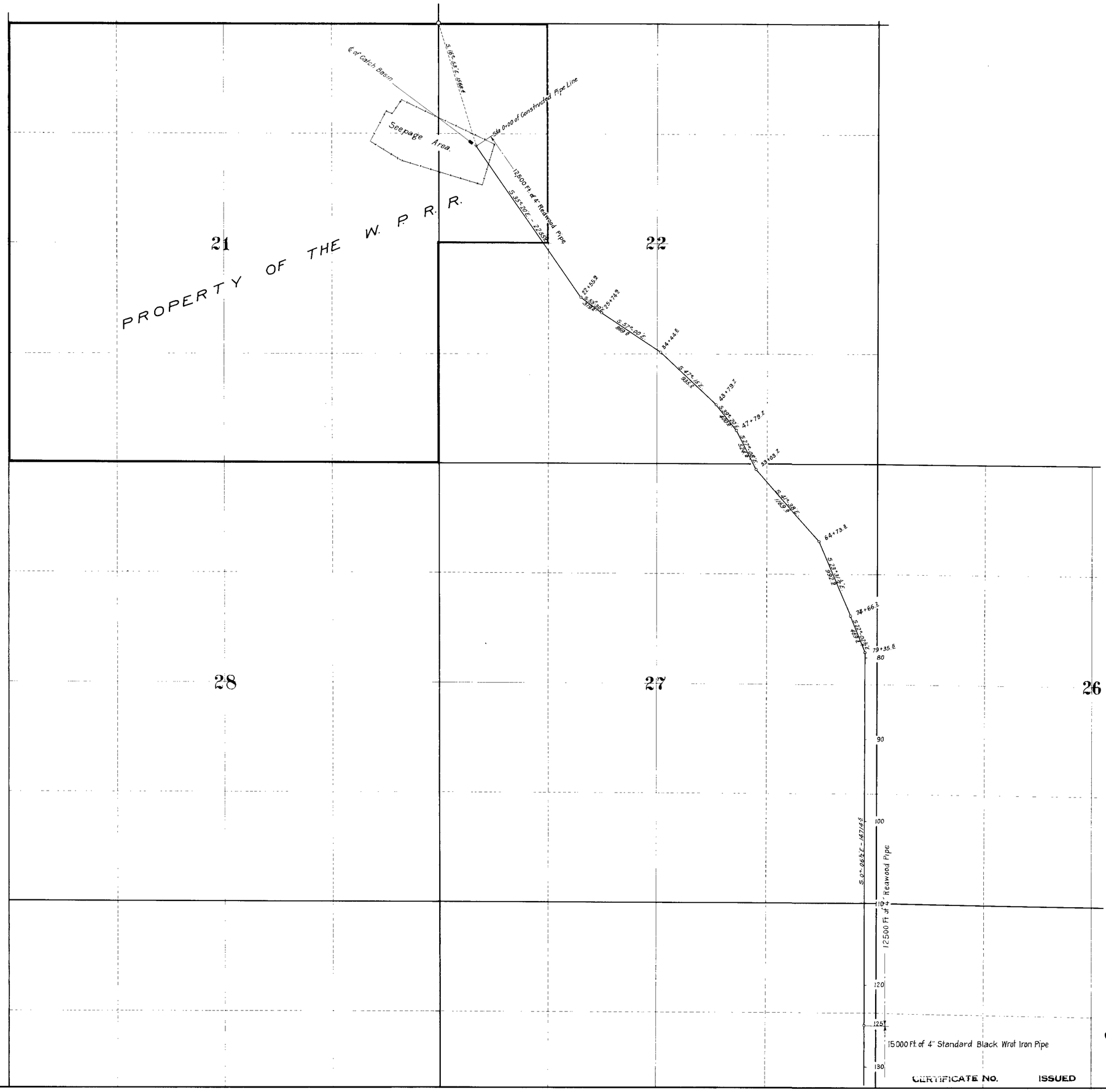

STATE of CALIFORNIA,
CITY & COUNTY of SAN FRANCISCO. } S.S.

I, T.J. WYCHE being first duly sworn, depose and say that the above map is a true and accurate plat of the location of springs and pipe line in Elko County, Nevada, as taken from the field notes of a survey made under my supervision completed August 20th, 1916.

That the map and survey were made at the instance of The Western Pacific Railroad Company owner of said pipeline and that it truly represents the location of the pipe line of said company.

T. J. Wyche
CHIEF ENGINEER.

Subscribed and sworn to before me, this 20th day of August, 1919,

Flora Hall
NOTARY PUBLIC IN AND FOR THE CITY & COUNTY OF SAN FRANCISCO, CALIFORNIA

N

FILED
AUG 28 1919
STATE ENGINEER'S OFFICE

THE WESTERN PACIFIC R.R. CO.

MAP SHOWING

COLLAR AND ELBOW SPRINGS PIPE LINE

PERMIT & APPLICATION NO'S 3563 & 1392
Name of Water User THE WESTERN PACIFIC R.R. CO
Name of Springs COLLAR and ELBOW SPRINGS
Chief Engineer's Office - San Francisco, Calif. - August 11th, 1919.
SCALE: 1" = 600'

CERTIFICATE No. 7174 ISSUED 10-3-69

SHEET 1 of 3 SHEETS

3563-1 18-G-4676

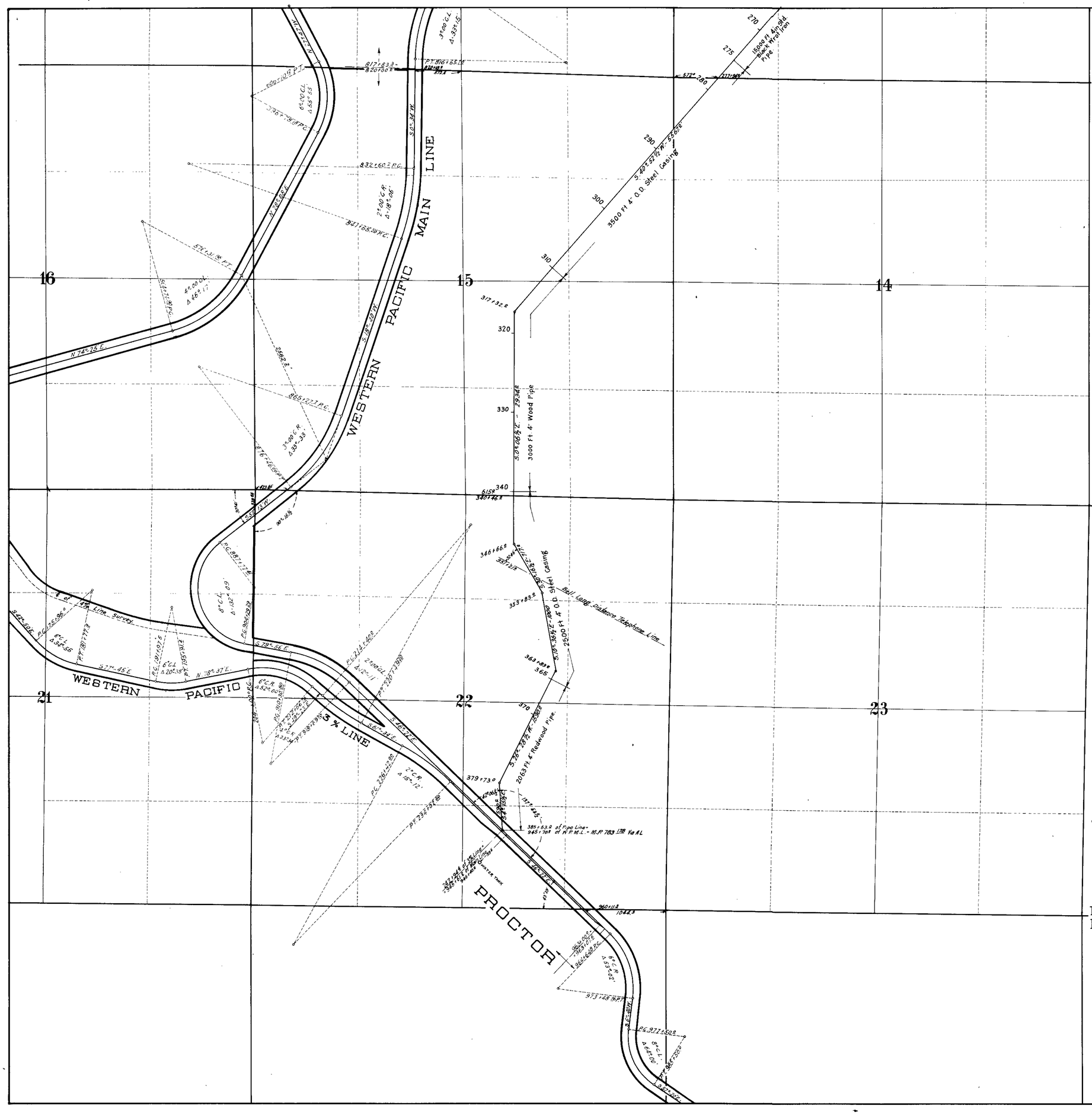

SECTION	SUBDIVISION	TOWNSHIP	RANGE	CULTIVATED ACREAGE	DESCRIPTION OF CULTURE	DATE OF FIRST CULTURE
11	S.W.¼ of S.W.¼	T. 35 N.	R. 68 E. M.D.B.&M.			
14	N.W.¼ of N.W.¼	"	"			
15	N.E.¼ of N.E.¼	"	"			
"	S.E.¼ of N.E.¼	"	"			
"	S.W.¼ of N.E.¼	"	"			
"	N.W.¼ of S.E.¼	"	"			
"	S.W.¼ of S.E.¼	"	"			
22	N.W.¼ of N.E.¼	"	"			
"	S.W.¼ of N.E.¼	"	"			
"	N.W.¼ of S.E.¼	"	"			
"	S.W.¼ of S.E.¼	"	"			

STATE of CALIFORNIA,
CITY & COUNTY of SAN FRANCISCO } S.S.

I, T.J. WYCHE being first duly sworn, depose and say that the above map is a true and accurate plat of the location of springs and pipe line in Elko County, Nevada, as taken from the field notes of a survey made under my supervision, completed August 20th, 1916.

That the map and survey were made at the instance of The Western Pacific Railroad Company owner of said pipe line and that it truly represents the location of the pipe line of said company.

T.J. Wyche
CHIEF ENGINEER.

Subscribed and sworn to before me, this 20th day of August, 1919.

Elma Hall
NOTARY PUBLIC IN AND FOR THE CITY & COUNTY OF SAN FRANCISCO, CALIFORNIA.

N

THE WESTERN PACIFIC R.R. CO.

MAP SHOWING

COLLAR AND ELBOW SPRINGS PIPE LINE

PERMIT & APPLICATION NO'S 3563 & 1392

Name of Water User — THE WESTERN PACIFIC R.R. CO.

Name of Springs — COLLAR and ELBOW SPRINGS

Chief Engineer's Office — San Francisco, Calif. — August 11th 1919.

SCALE: 1" = 600'

SHEET 3 of 3 SHEETS.

3563-3 18-G-4676

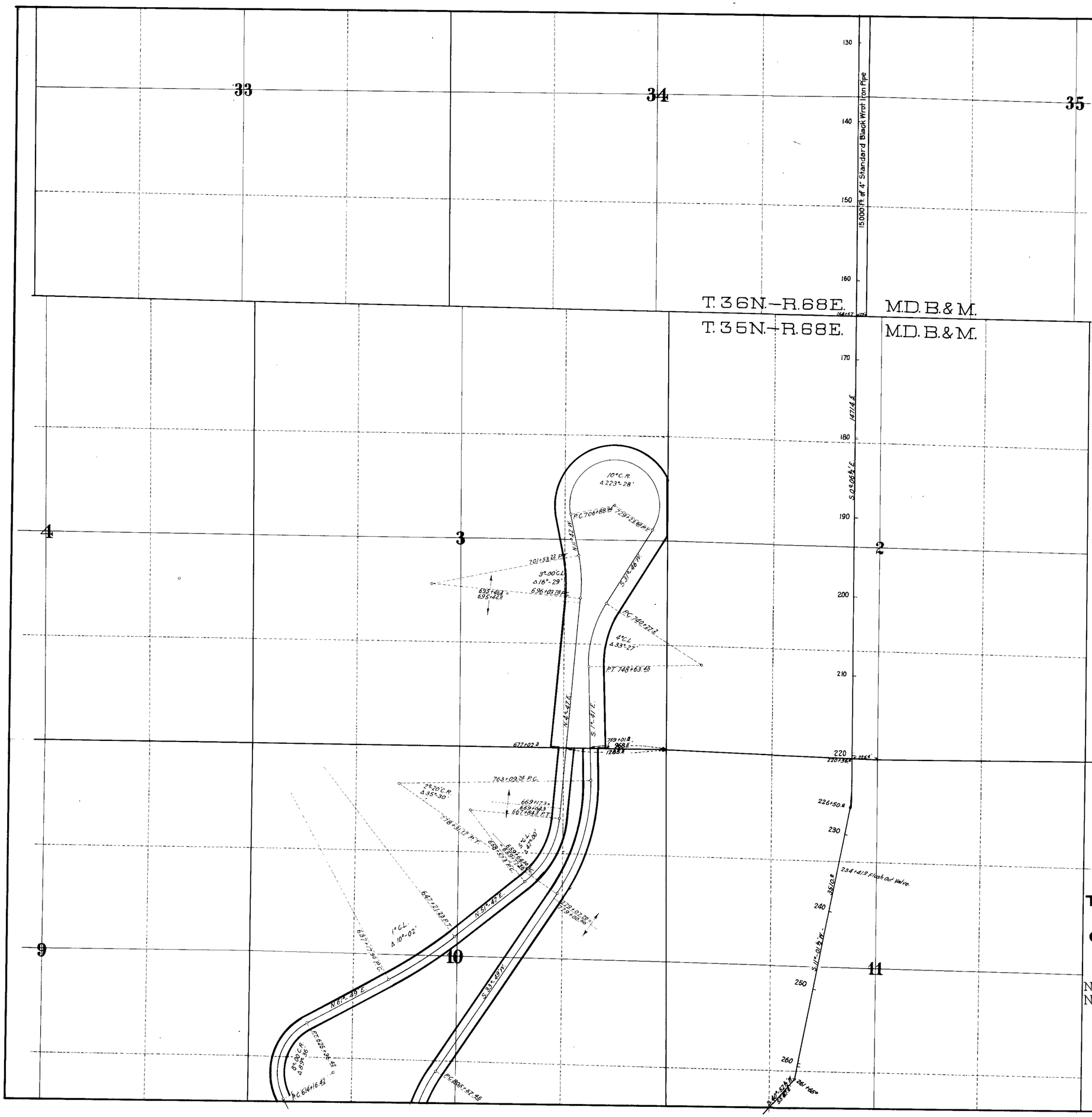

SECTION	SUBDIVISION	TOWNSHIP	RANGE	CULTIVATED ACREAGE	DESCRIPTION OF CULTURE	DATE OF FIRST CULTURE
34	S.E. ¼ of N.E. ¼	T. 36 N.	R. 68 E. M.D.B.&M.			
"	N.E. ¼ of S.E. ¼	"	"			
"	S.E. ¼ of S.E. ¼	"	"			
2	N.E. ¼ of N.W. ¼	T. 35 N.	R. 68 E. M.D.B.&M.			
"	S.E. ¼ of N.W. ¼	"	"			
"	N.E. ¼ of S.W. ¼	"	"			
"	S.E. ¼ of S.W. ¼	"	"			
11	N.E. ¼ of N.W. ¼	"	"			
"	S.E. ¼ of N.W. ¼	"	"			
"	N.E. ¼ of S.W. ¼	"	"			
"	S.E. ¼ of S.W. ¼	"	"			

STATE of CALIFORNIA,
CITY & COUNTY of SAN FRANCISCO } S.S.

I, T.J. WYCHE being first duly sworn, depose and say that the above map is a true and accurate plat of the location of springs and pipe line in Elko County, Nevada, as taken from the field notes of a survey made under my supervision, completed August 20th, 1916.

That the map and survey were made at the instance of The Western Pacific Railroad Company owner of said pipe line and that it truly represents the location of the pipe line of said company.

T.J. Wyche
CHIEF ENGINEER.

Subscribed and sworn to before me, this 20th day of August 1919.

Flora Hall
NOTARY PUBLIC IN AND FOR THE CITY & COUNTY OF SAN FRANCISCO, CALIFORNIA.

N

THE WESTERN PACIFIC R.R. CO.

MAP SHOWING

COLLAR AND ELBOW SPRINGS PIPE LINE

PERMIT & APPLICATION NO'S 3563 & 1392
Name of Water User — THE WESTERN PACIFIC R.R. CO.
Name of Springs — COLLAR and ELBOW SPRINGS
Chief Engineer's Office — San Francisco, Calif. — August 11th 1919.
SCALE: 1" = 600'.

SHEET 2 of 3 SHEETS.

3563-2 18-G-4676