T 44 N, R 42 E.

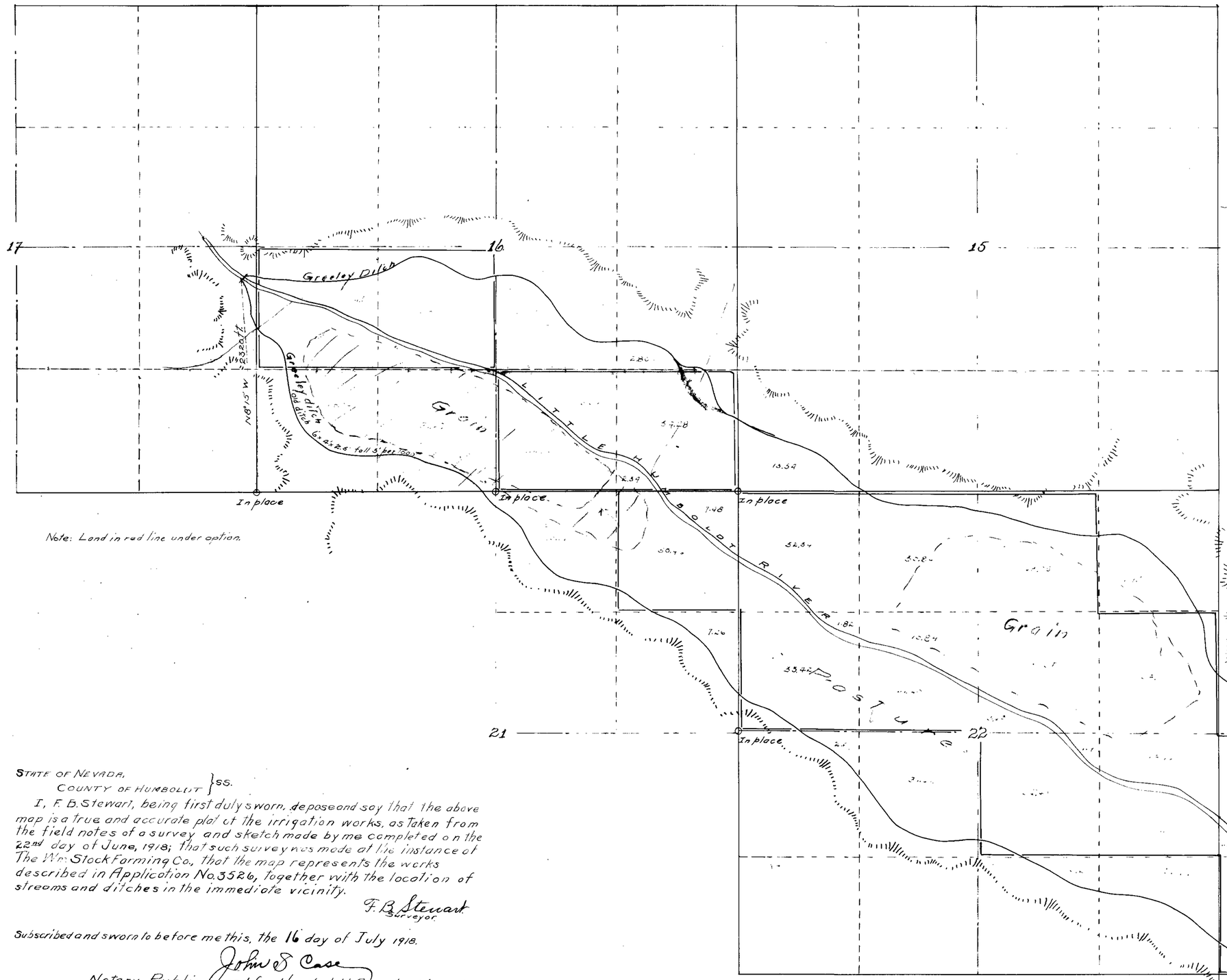

Note: Land in red line under option.

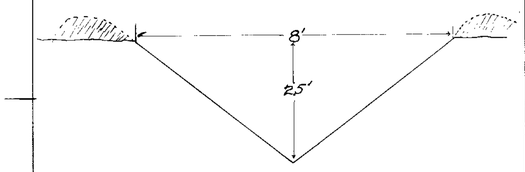

Profile of new ditch.
Fall 5.0 per 1000 ft.

STATE OF NEVADA,
COUNTY OF HUMBOLDT } SS.

I, F. B. Stewart, being first duly sworn, depose and say that the above map is a true and accurate plat of the irrigation works, as taken from the field notes of a survey and sketch made by me completed on the 22nd day of June, 1918; that such survey was made at the instance of The Wm Stock Farming Co., that the map represents the works described in Application No. 3526, together with the location of streams and ditches in the immediate vicinity.

F. B. Stewart
Surveyor.

Subscribed and sworn to before me this, the 16 day of July 1918.

John S Case
Notary Public and for Humboldt County Nevada.

Profile of dam
to be made of stone

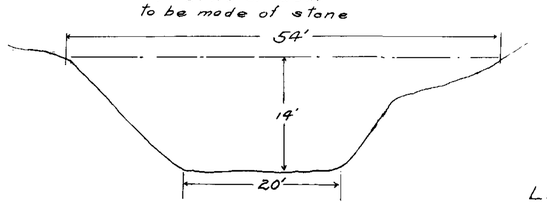

APPLICATION No. 3526
from
Little Humboldt River.
by
Wm Stock Farming Company.
Paradise Valley. Nevada.
Scale 1 inch 600 feet.

E: 7-19-1918

3526