

STATE OF NEVADA SS.
County of Douglas

I, J. L. Hussman, being first duly sworn, depose and say that the above map is a true and accurate plat of the lands irrigated by the H. F. Dangberg Land & Livestock Co. as taken from field notes and map made by A. V. Doane in 1915, and also from field notes made by me and completed on the 7th day of January, 1918

That the map and survey were made at the instance of the H. F. Dangberg Land & Livestock Co, owner of said lands, and that it truly represents the irrigated lands of said Company.

J. L. Hussman
Surveyor.

Subscribed and sworn to before me,
this 11th day of February 1918

[signature]
Notary Public in and for Douglas Co., Nevada

PLATE I

FEB 14 1918

MAP
SHOWING
LANDS IRRIGATED
FROM
EAST FORK OF CARSON RIVER
BY
H. F. DANGBERG LAND & LIVE STOCK CO.
UNDER
PEPMIT NO. 3470

3470

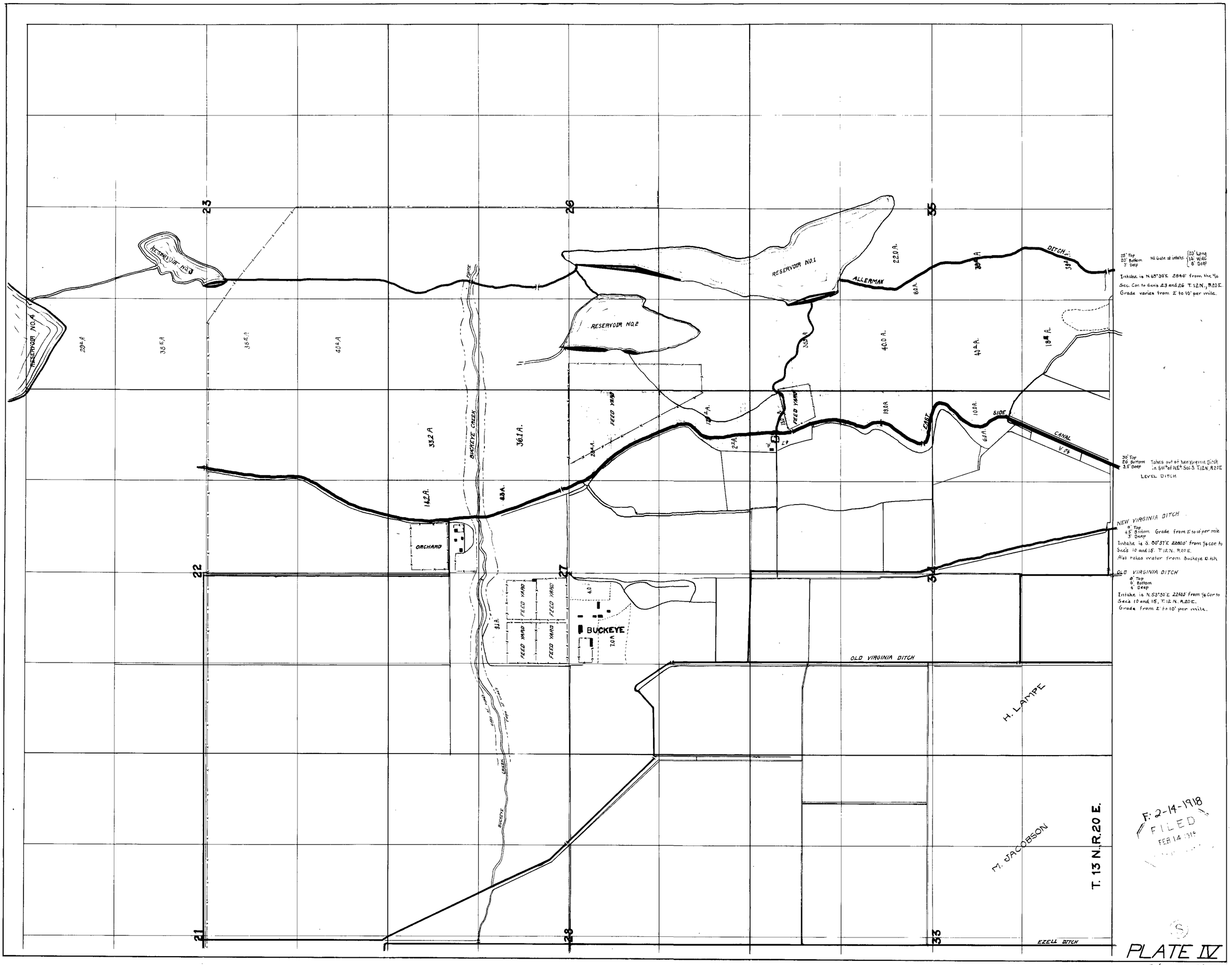

PLATE IV

2/14/18 3470

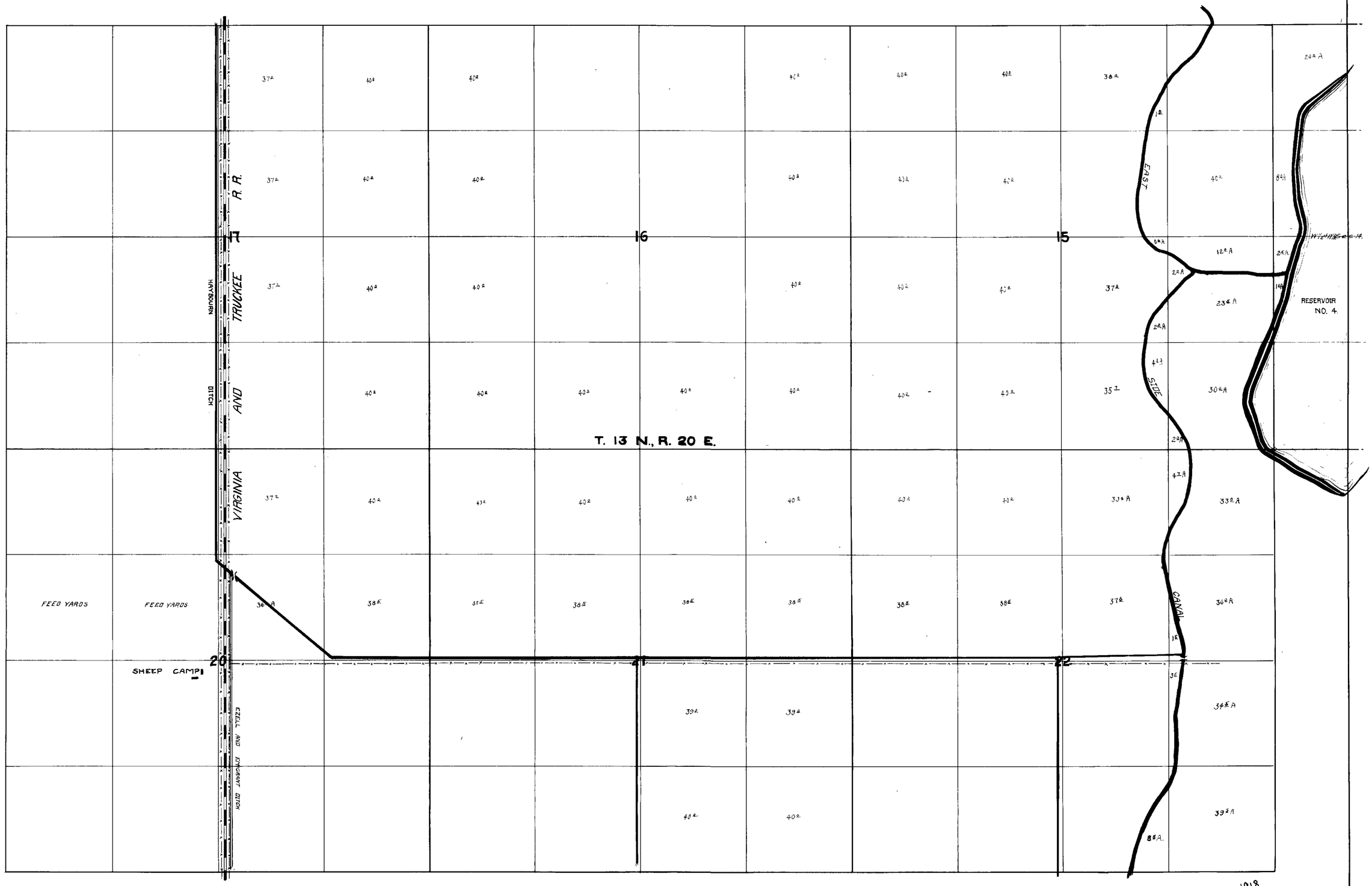

F: 2-14-1918

PLATE III

3470

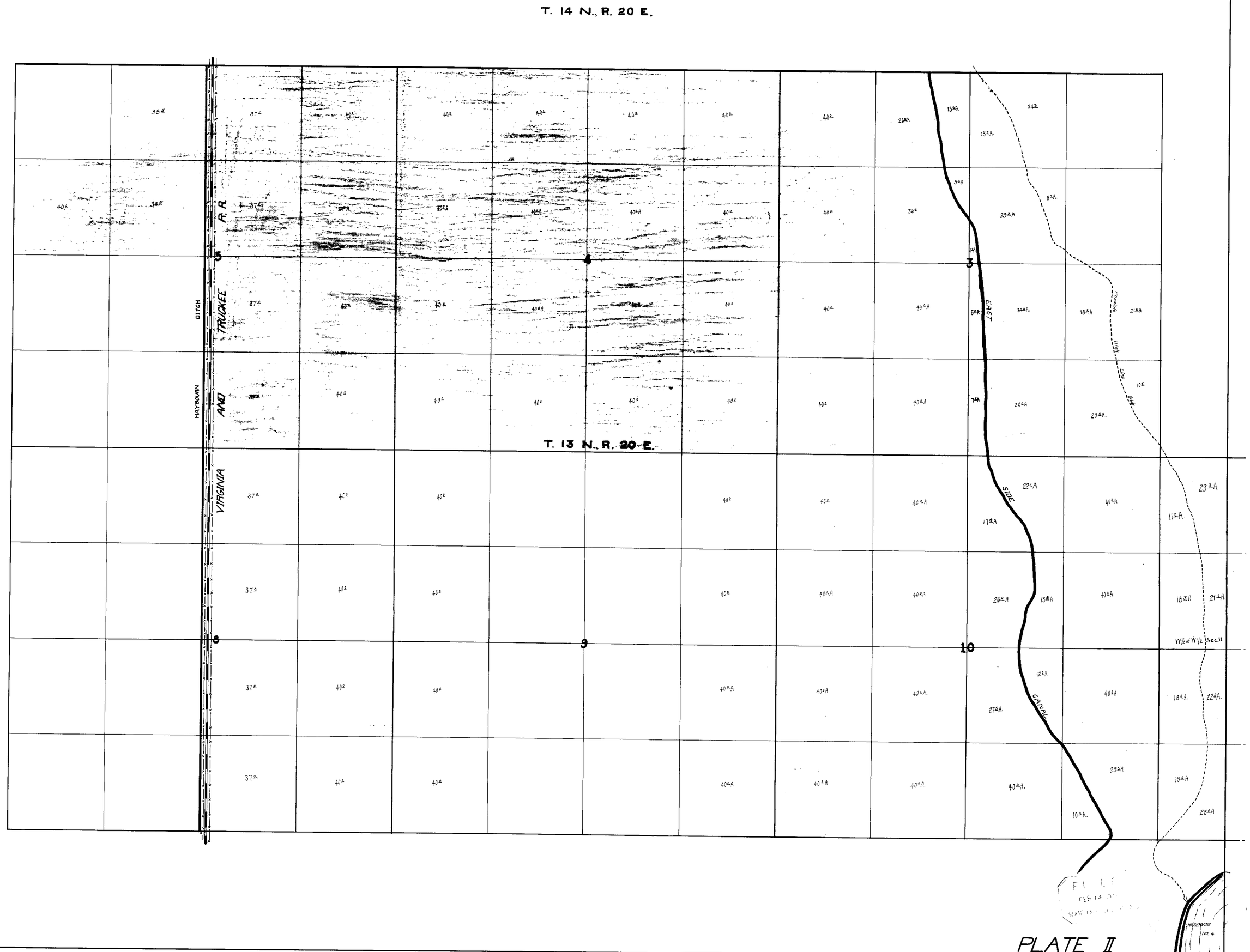

PLATE II

3470