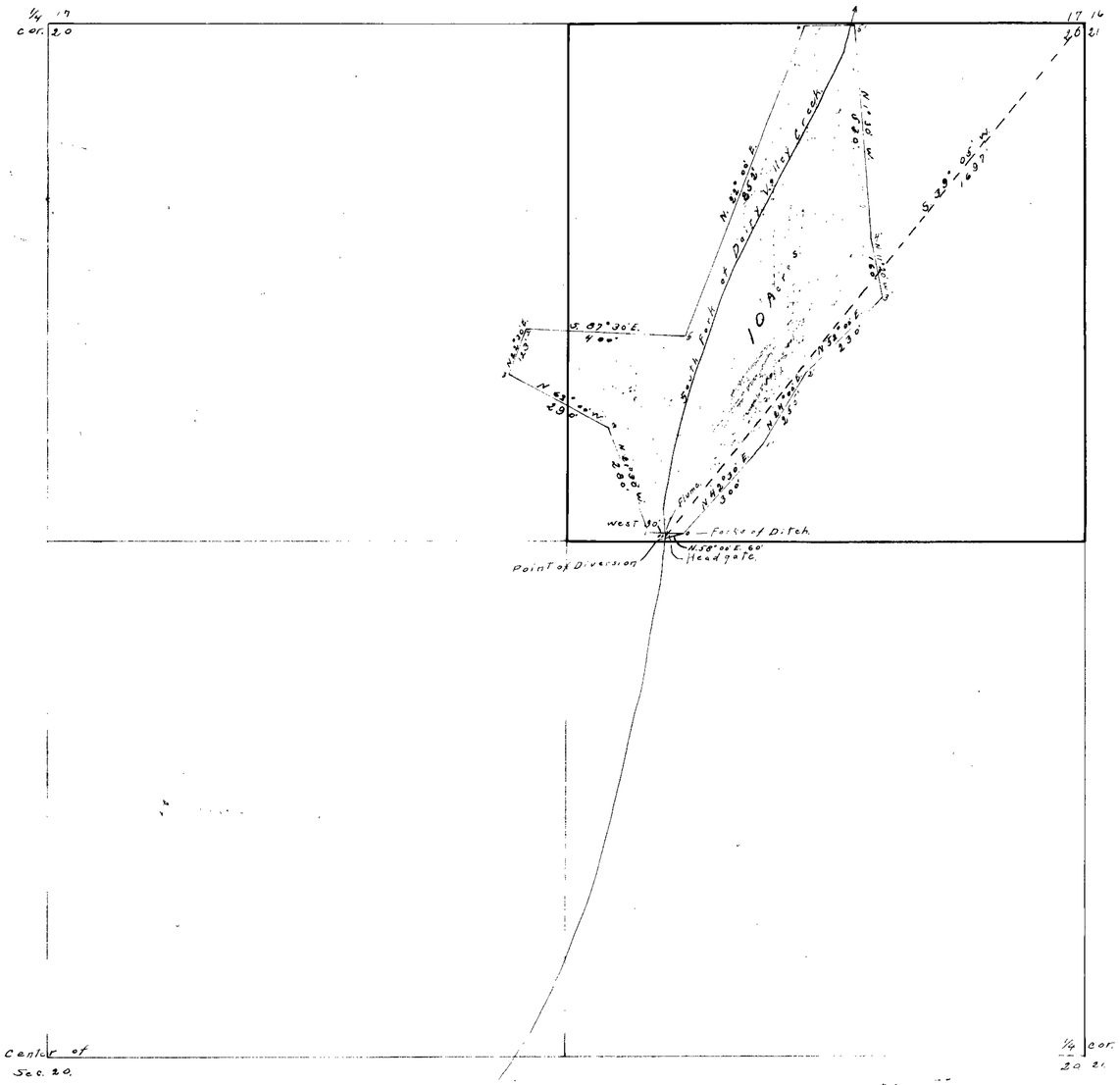

Dam.
Scale 1" = 1'

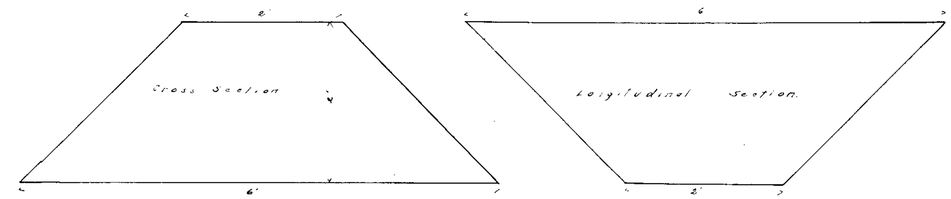

Headgate.
Scale 1" = 1'

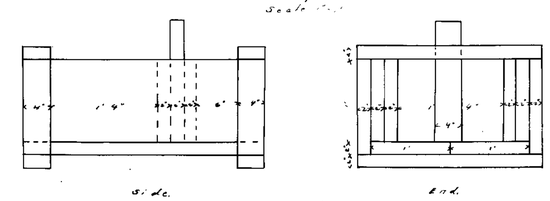

Flume
Scale 1" = 1'

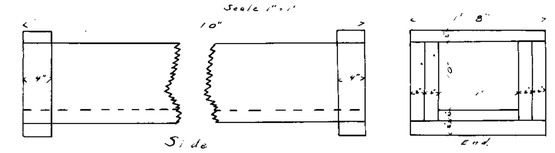

Map
showing
Land and Ditches
of
Thomas E. Kimber,
Grouse Creek Utah.
Permit No. 3399
Scale 1" = 200'
Ditches ———
Location.
N.E. ¼ N.E. ¼ Sec. 20, T. 9 S. R. 20 E. M.T.D.M.

State of Utah
County of Box Elder } ss.

I L. D. Cowan, being first duly sworn, depose and say that the above map is a true and accurate plat of the Dairy Valley Irrigation Works as taken from the field notes of a survey made by me and completed on the 19th. day of May 1917; that such survey was made at the instance of Thomas E. Kimber; that the map represents the works described in Application No. 3399, together with the location of streams and ditches in the immediate vicinity.

L. D. Cowan. Surveyor.

Subscribed and sworn to before me this, the 18th day of May, 1917

Philip Paskett
My commission expires Nov. 13, 1920. Notary Public.

25210 CERTIFICATE No. 7494 ISSUED 12-9-70

25210 3399