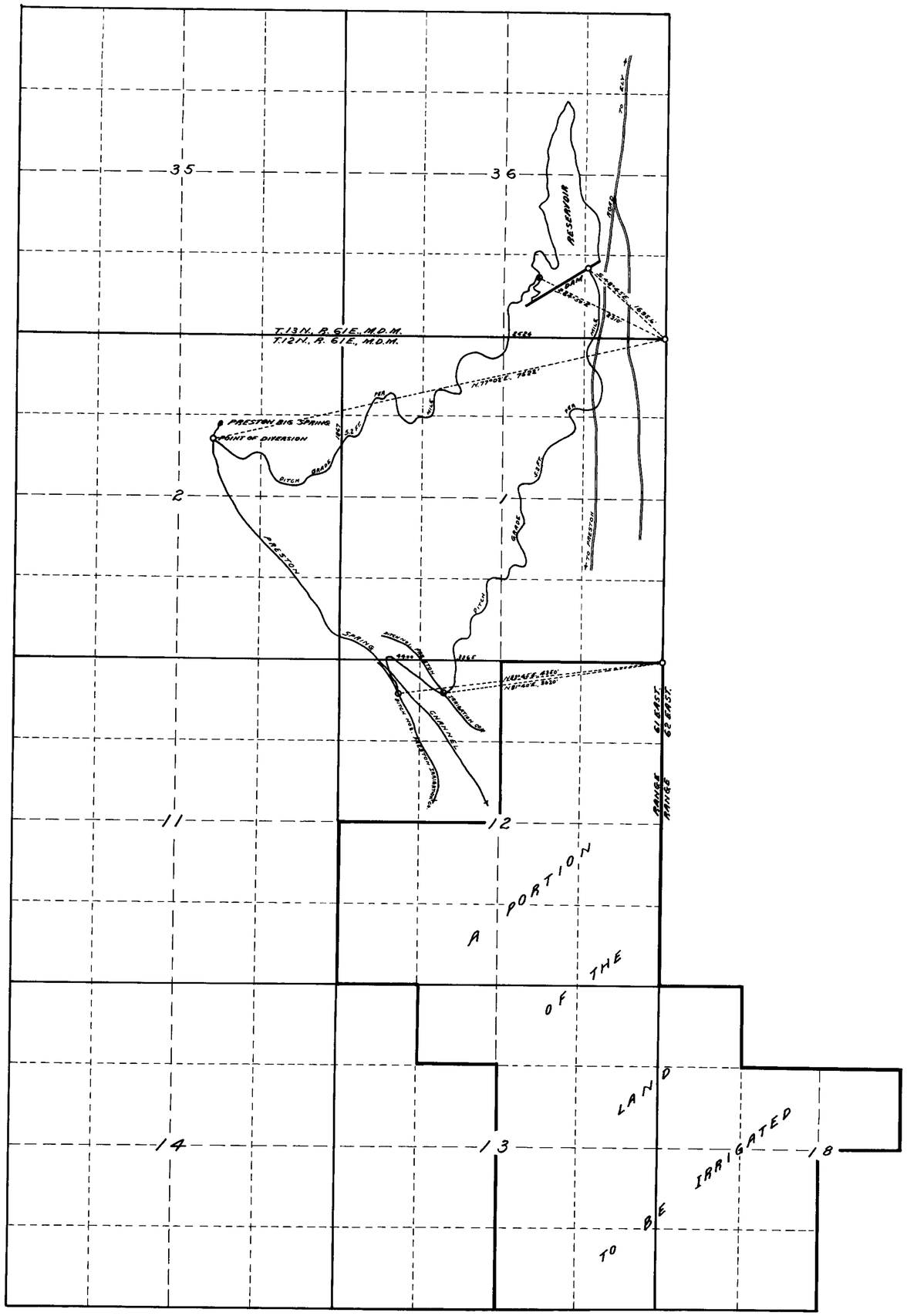

STATE OF NEVADA.
COUNTY OF WHITE PINE } S.S.

I, F.W. MILLARD, OF ELY, COUNTY OF WHITE PINE, STATE OF NEVADA, HEREBY CERTIFY THAT THE ABOVE MAP IS A TRUE AND ACCURATE PLAT OF THE PRESTON IRRIGATION COMPANY'S PROPOSED IRRIGATION WORKS AS TAKEN FROM THE FIELD NOTES OF A SURVEY MADE BY ME ON DEC. 10-13-1914 AND JULY 7, 1915, AND AT THE INSTANCE OF THE PRESTON IRRIGATION COMPANY; THAT IT REPRESENTS THE PROPOSED WORKS DESCRIBED IN APPLICATION No. 3298 TOGETHER WITH THE LOCATION OF STREAMS AND DITCHES IN THE IMMEDIATE VICINITY.

F.W. Millard
SURVEYOR

FILED
DEC 31 1915
STATE ENGINEER'S OFFICE

MAP SHOWING
PROPOSED RESERVOIR, DITCHES AND A PORTION OF THE LAND TO BE IRRIGATED UNDER APPLICATION NO. 3298.
SCALE 1-IN.=1000FT.

3298

RESERVOIR.
COVERS - 39.45 ACRES. CAPACITY 283.29 ACRE FEET.
SCALE 1-IN.= 300 FT.

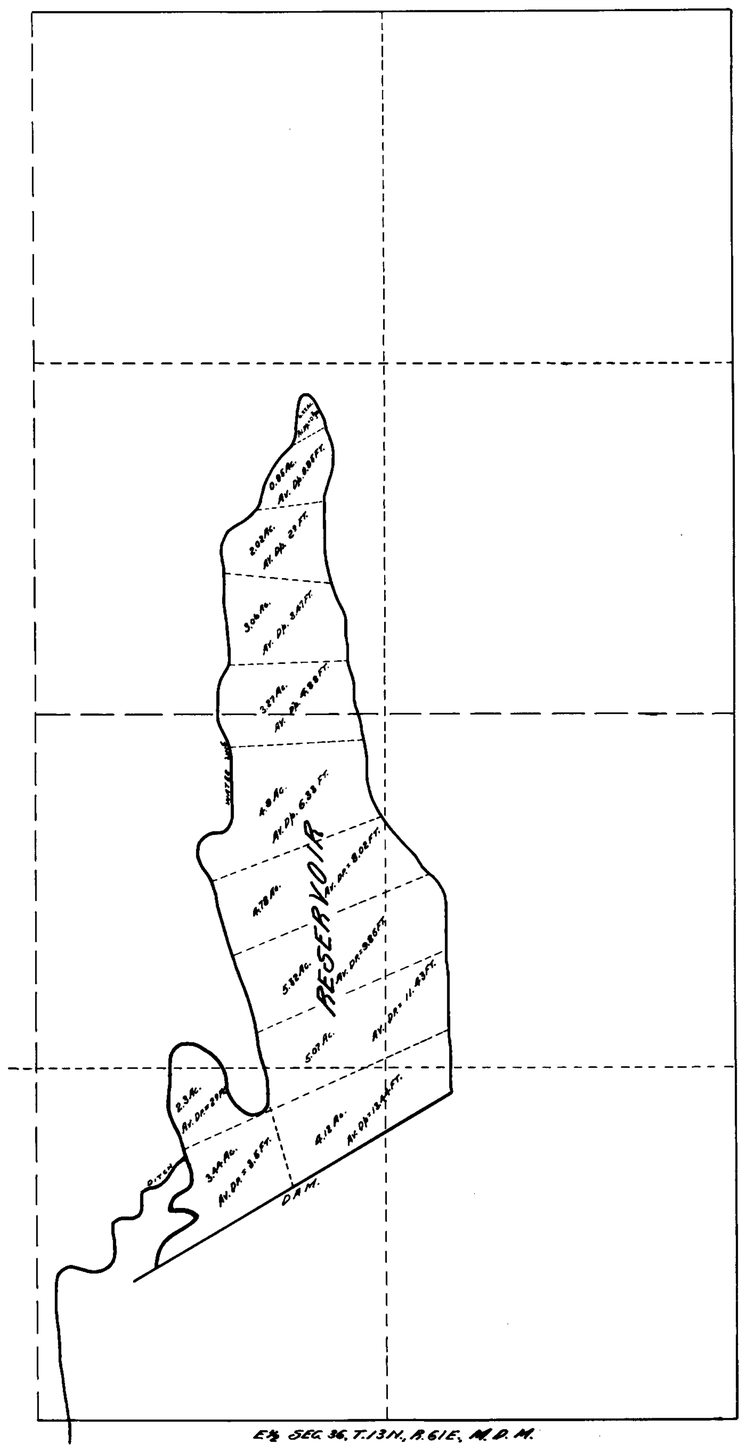

E½ SEC. 36, T.13N., R.61E., M.D.M.

PLAN OF DAM.
SCALE 1-IN.=100 FT.

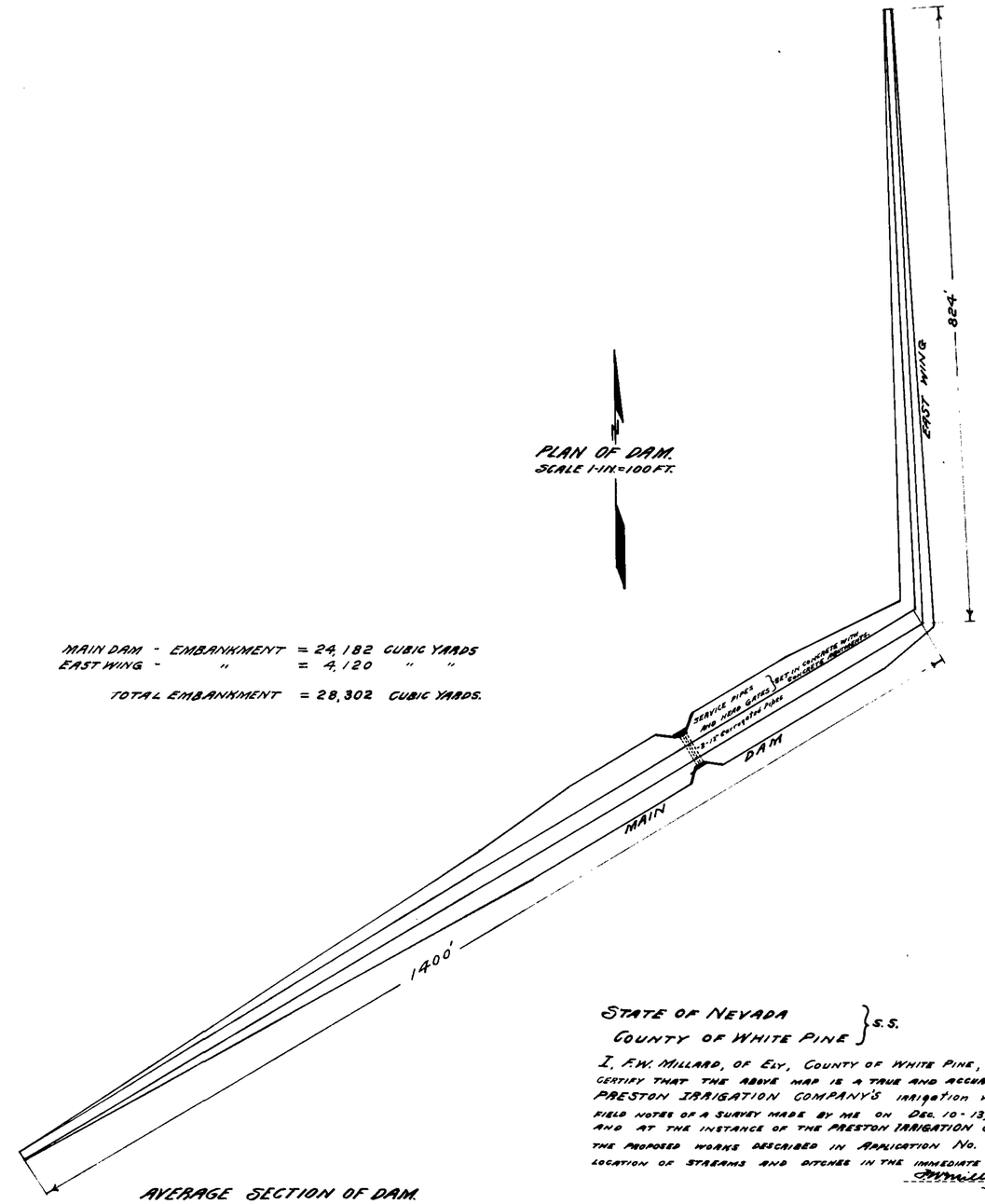

MAIN DAM - EMBANKMENT = 24,182 CUBIC YARDS
EAST WING - " = 4,120 " "

TOTAL EMBANKMENT = 28,302 CUBIC YARDS.

STATE OF NEVADA }
COUNTY OF WHITE PINE } S.S.

I, F.W. MILLARD, OF ELY, COUNTY OF WHITE PINE, STATE OF NEVADA, HEREBY CERTIFY THAT THE ABOVE MAP IS A TRUE AND ACCURATE PLAT OF THE PROPOSED PRESTON IRRIGATION COMPANY'S irrigation WORKS, AS TAKEN FROM THE FIELD NOTES OF A SURVEY MADE BY ME ON Dec. 10-13, 1914 AND JULY 7, 1915, AND AT THE INSTANCE OF THE PRESTON IRRIGATION COMPANY; THAT IT REPRESENTS THE PROPOSED WORKS DESCRIBED IN APPLICATION No. 3298 TOGETHER WITH THE LOCATION OF STREAMS AND DITCHES IN THE IMMEDIATE VICINITY.

F.W. Millard
SURVEYOR.

AVERAGE SECTION OF DAM.
SCALE-1 IN.= 10 FT.

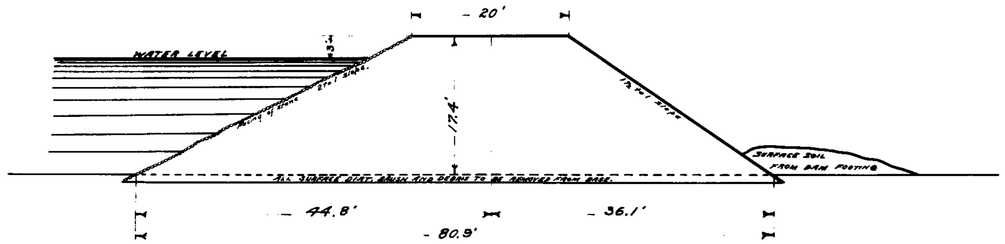

FILED
DEC 31 1915
STATE ENGINEER'S OFFICE

MAP
SHOWING PROPOSED DAM AND RESERVOIR OF THE
PRESTON IRRIGATION CO.
SURVEYED BY-
ED. MILLARD & SON.

3298