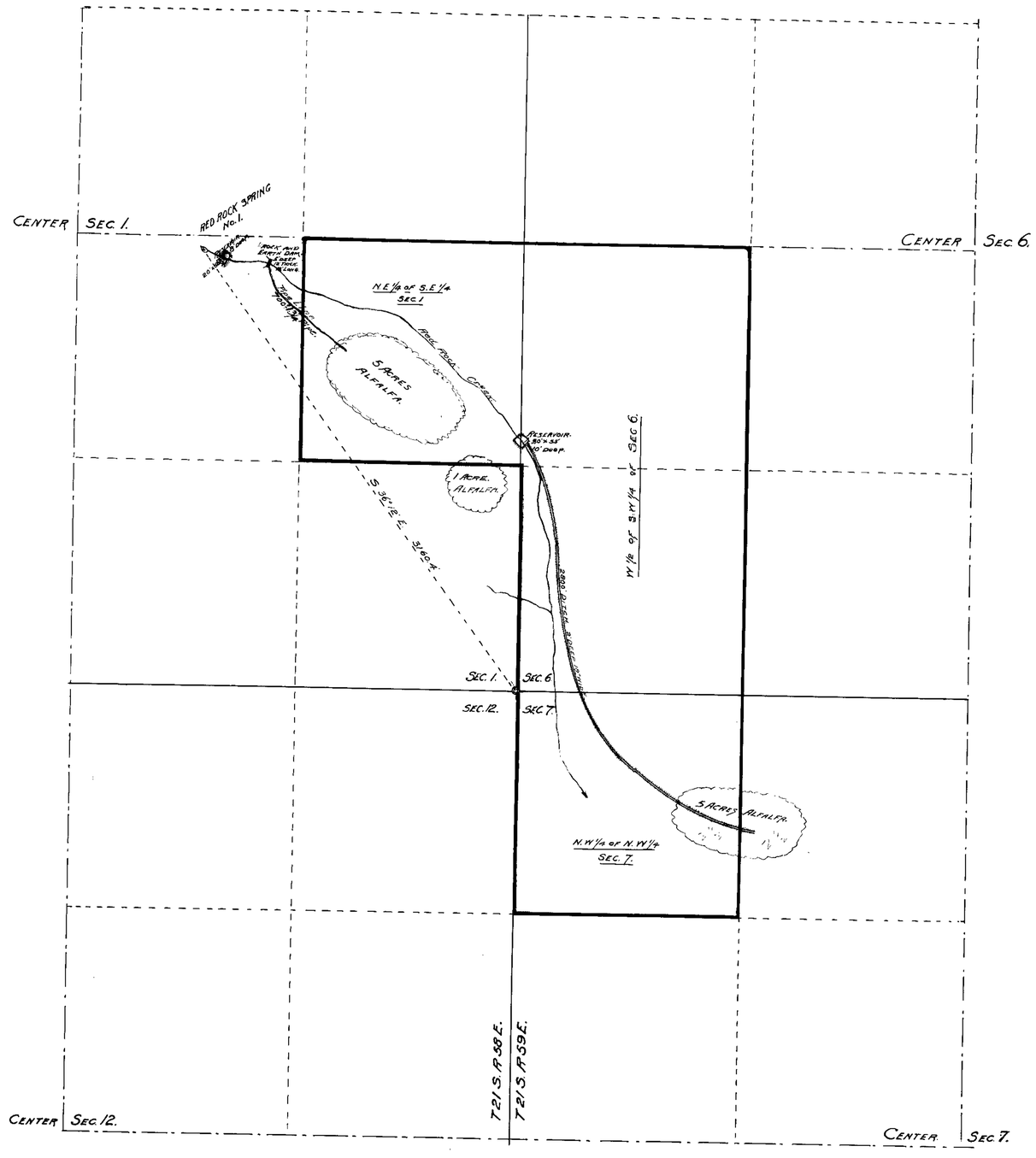

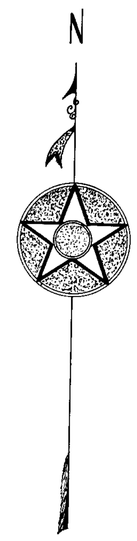

STATE OF NEVADA }
COUNTY OF CLARK } S.S.

I, C.E. McCarthy being first duly sworn, depose and say that the above map is a true and accurate plat of the RED ROCK SPRING No. 1. works as taken from the field notes of a survey made by me Completed on the [illegible] day of January 1916. that such survey was made at the instance of Ella M. Mason. that the notes represents the works described in Application No. 3245.

C.E. McCarthy. SURVEYOR.

Subscribed and sworn to before me this 11th day of Feb. 1916.

Henry M. Lillis

Notary Public in and for Clark County Nevada.

My Commission expires March 4th 1919

MAP of RED ROCK SPRING No. 1.

APPLICATION AND PERMIT No 3245

Ella M. Mason Applicant.

SURVEYED JANUARY 28th 1916.

BY

C.E. McCARTHY.

CLARK COUNTY NEV.

Scale 400 ft. to an Inch.

3245

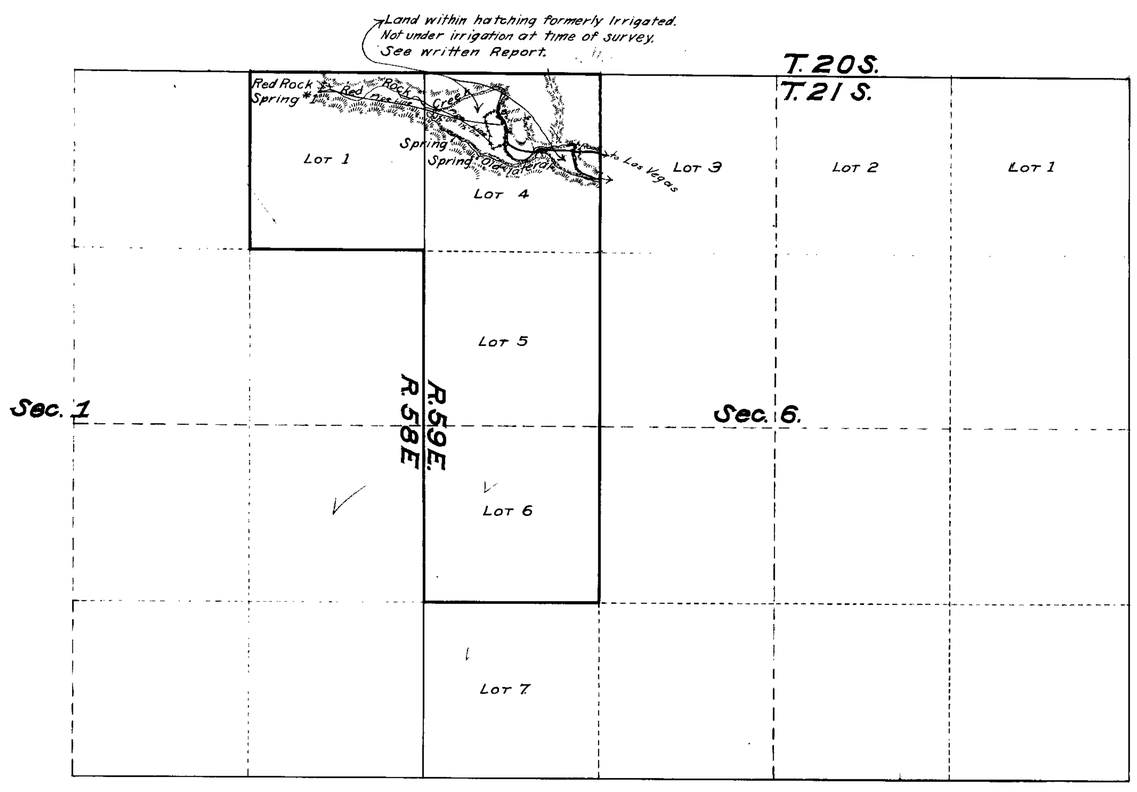

Section	Subdivision	Township	Range	Cultivated acreage	Description of culture	Date of first culture
1	Lot 1	T. 21 S.	R. 58 E.	None		
6	Lot 4	T. 21 S.	R. 59 E.	7.5 Acres	See Report	
6	Lot 5	" " "	" " "	None		
6	Lot 6	" " "	" " "	"		

10-20-21

10-20-21

State of Nevada }
County of Clark. } SS.

I, Fred W. Rodolf, being first duly sworn, depose and say that the above map is a true and accurate plat of the lands irrigated by water taken from Red Rock Spring #1, as taken from the field notes of a survey made by me on the 10th day of October 1921.

That the map and survey were made at the instance of Ella M. Mason, owner of said lands, and that it truly represents the lands formerly irrigated by said Ella M. Mason.

Fred W. Rodolf
State Water Right Surveyor.

Sworn and subscribed to before me this 17th day October, 1921.

Albert A. Kunman
Notary Public in and for Clark County Nevada.

My commission expires January 13, 1923.

3245