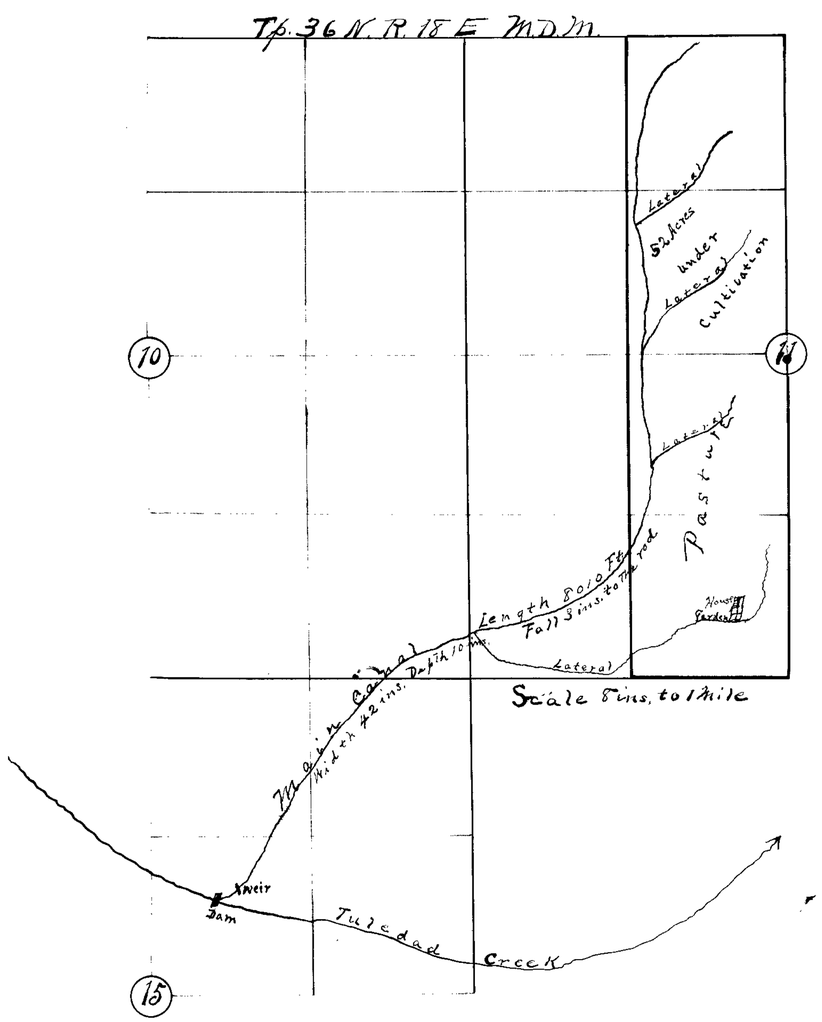

State of Nevada }
County of Washoe } ss.

I, Mort E. Hutchison, being first duly sworn, deposes and says that that the above map is a true and accurate plat of the lands irrigated by Burney Langston, as taken from the field of a survey made by me, completed on the 3rd. day of May 1917.

That the map and survey were made at the instance of Burney Langston, owner of said lands, and that it truly represents the irrigated lands of said Burney Langston.

Mort E. Hutchison
Surveyor.

Subscribed and sworn to before me,
this 22d day of May 1917.

H. L. Norton
Notary Public, in and for Washoe County, Nevada.

Tuledad Creek,
Permi No. 3244.
Burney Langston,
Sunkist, Washoe County, Nevada.

3244 - 4121

Section	Subdivision	Township	Range	Cultivated Acreage	Description of Culture	Date of First Culture
11	NE¼NW¼	36 N.	18 E	10.60	Meadow	
"	SE¼NW¼	" "	" "	21.57	"	
"	NE¼SW¼	" "	" "	11.07	"	
"	SE¼SW¼	" "	" "	1.72	"	
"	NE¼NW¼	" "	" "	29.40	Pasture	
"	SE¼NW¼	" "	" "	18.43	"	
"	NE¼SW¼	" "	" "	28.93	"	
"	SE¼SW¼	" "	" "	35.24	"	
		Total Acreage		156.96		

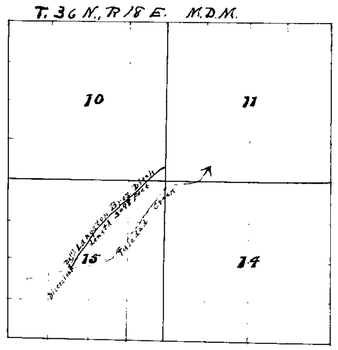

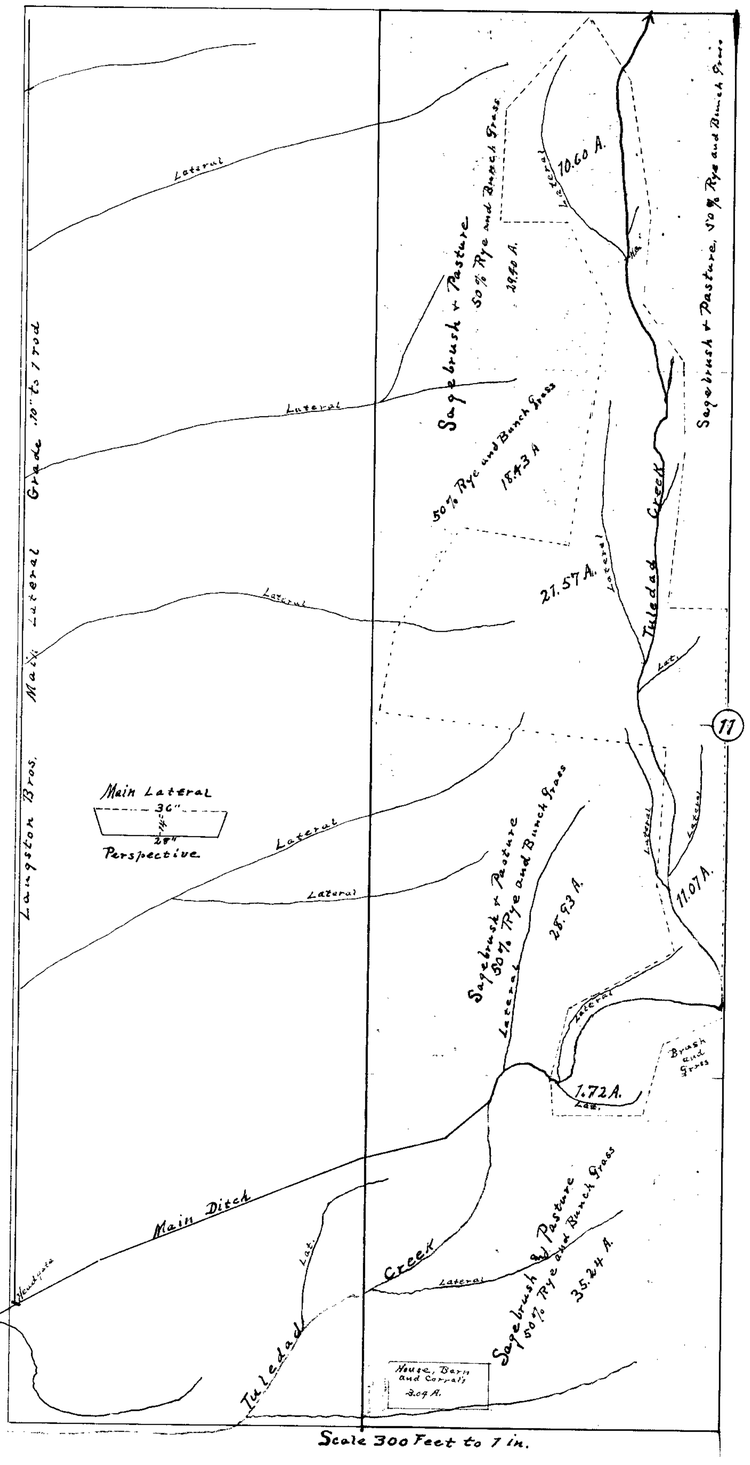

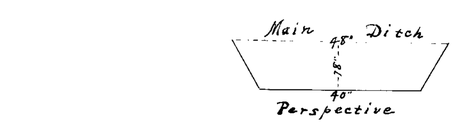



NE¼SW¼, Sec. 15 T. 36 N.
R. 18 E. M.D.M.

State of Nevada }
County of Washoe, } ss.

I, Mont E. Hutchison, being first duly sworn, depose and say that the above map is a true and accurate plat of the lands irrigated by Burney Langston, as taken from the field notes of a survey made by me, and completed on the 13th day of October, 1921.

That map and survey were made at the instance of Burney Langston, owner of said lands, that it truly represents the irrigated lands of said Burney Langston.

Mont E. Hutchison
State Water-Right Surveyor

Subscribed and sworn to before me this 31st day of October 1921.

E. H. Beemer County Clerk

By Wm. L. Murdock Deputy

Tuledad Creek.

Burney Langston, Permit No. 3244.
Gerlach, Washoe Co. Nevada.

Jan-16-1922
STATE ENGINEER'S OFFICE

Certificate No. 638 BK.4 Issued 4-4-22.
for 1.5696 c.f.s.

3244