SHOWING LOCATION OF PROPOSED RESERVOIR
AND LAND TO BE IRRIGATED.
SCALE 1-IN.= 600 FT.

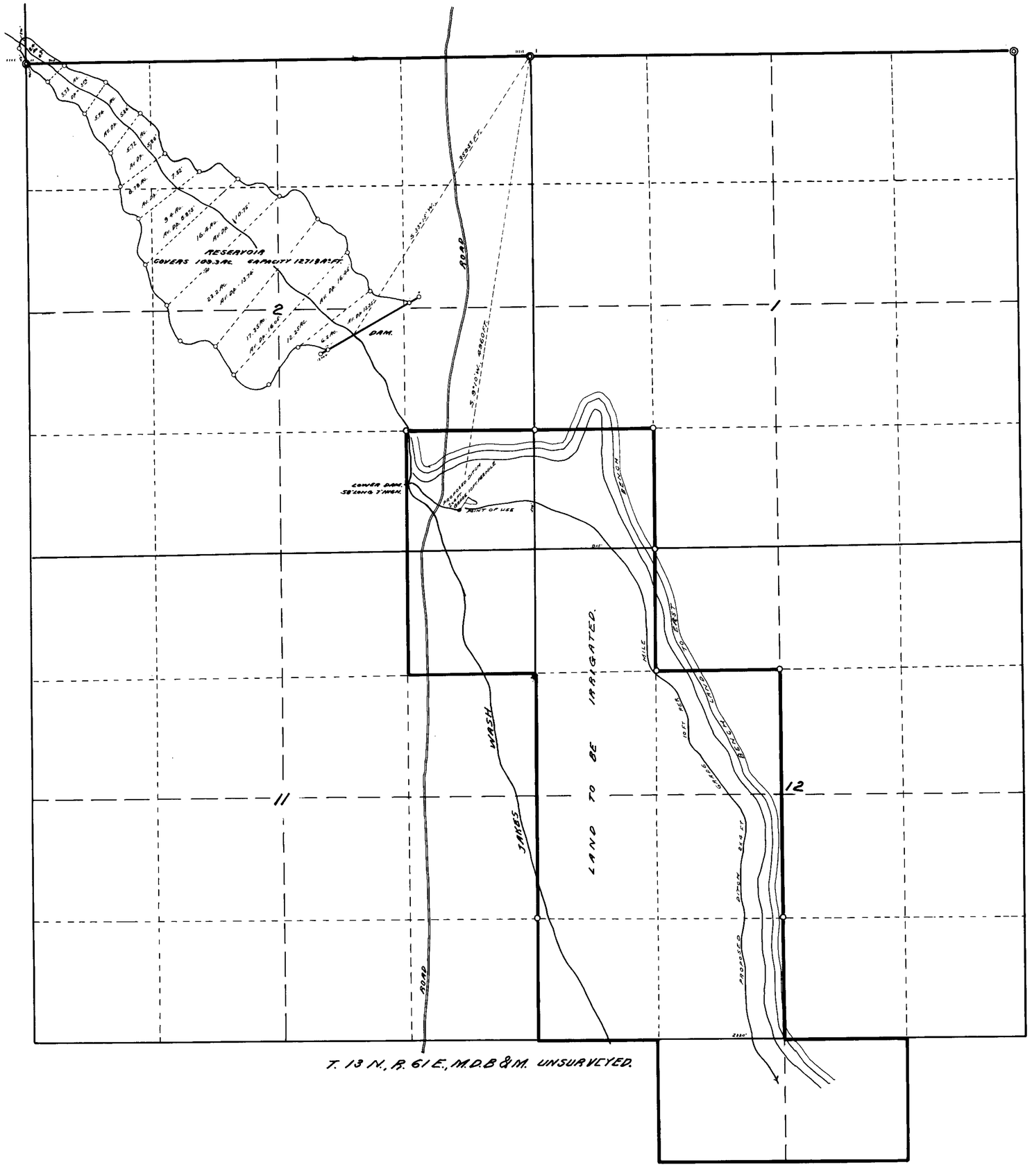

PROPOSED RESERVOIR DAM.

LONGITUDINAL SECTION.

HORIZONTAL SCALE 1-IN.= 200 FT.
VERTICAL SCALE 1-IN.= 20 FT.

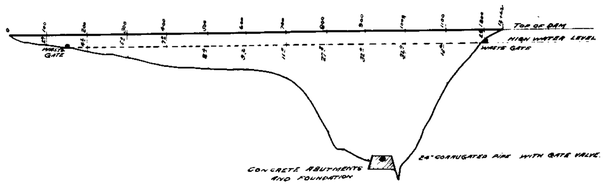

CROSS SECTION THRU STA. 900.
SCALE 1-IN. = 20 FT.

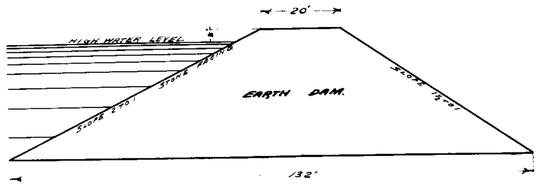

STATE OF NEVADA }
COUNTY OF WHITE PINE } S.S.

I, F.W. MILLARD, BEING FIRST DULY SWORN, DEPOSE AND SAY THAT THE ABOVE MAP IS A TRUE AND ACCURATE PLAT OF THE PROPOSED HERMANSEN IRRIGATION WORKS, AS TAKEN FROM THE FIELD NOTES OF A SURVEY MADE BY ME, COMPLETED ON THE 26TH DAY OF JANUARY, 1915.; THAT SUCH SURVEY WAS MADE AT THE INSTANCE OF CHRISTIAN HERMANSEN; THAT THE MAP REPRESENTS THE WORKS DESCRIBED IN APPLICATION NO. 3177 TOGETHER WITH THE LOCATION OF STREAMS AND DITCHES IN THE IMMEDIATE VICINITY.

F.W. Millard
SURVEYOR

SUBSCRIBED AND SWORN TO BEFORE ME THIS THE 5TH DAY OF APRIL, 1916

J.W. Bigelow
NOTARY PUBLIC IN AND FOR WHITE PINE COUNTY, NEVADA.

MAP SHOWING
CHRISTIAN HERMANSEN'S PROPOSED RESERVOIR
IN JAKES VALLEY WASH AND THE LAND TO BE
IRRIGATED UNDER APPLICATION NO. 3177.

4/2/16

3177