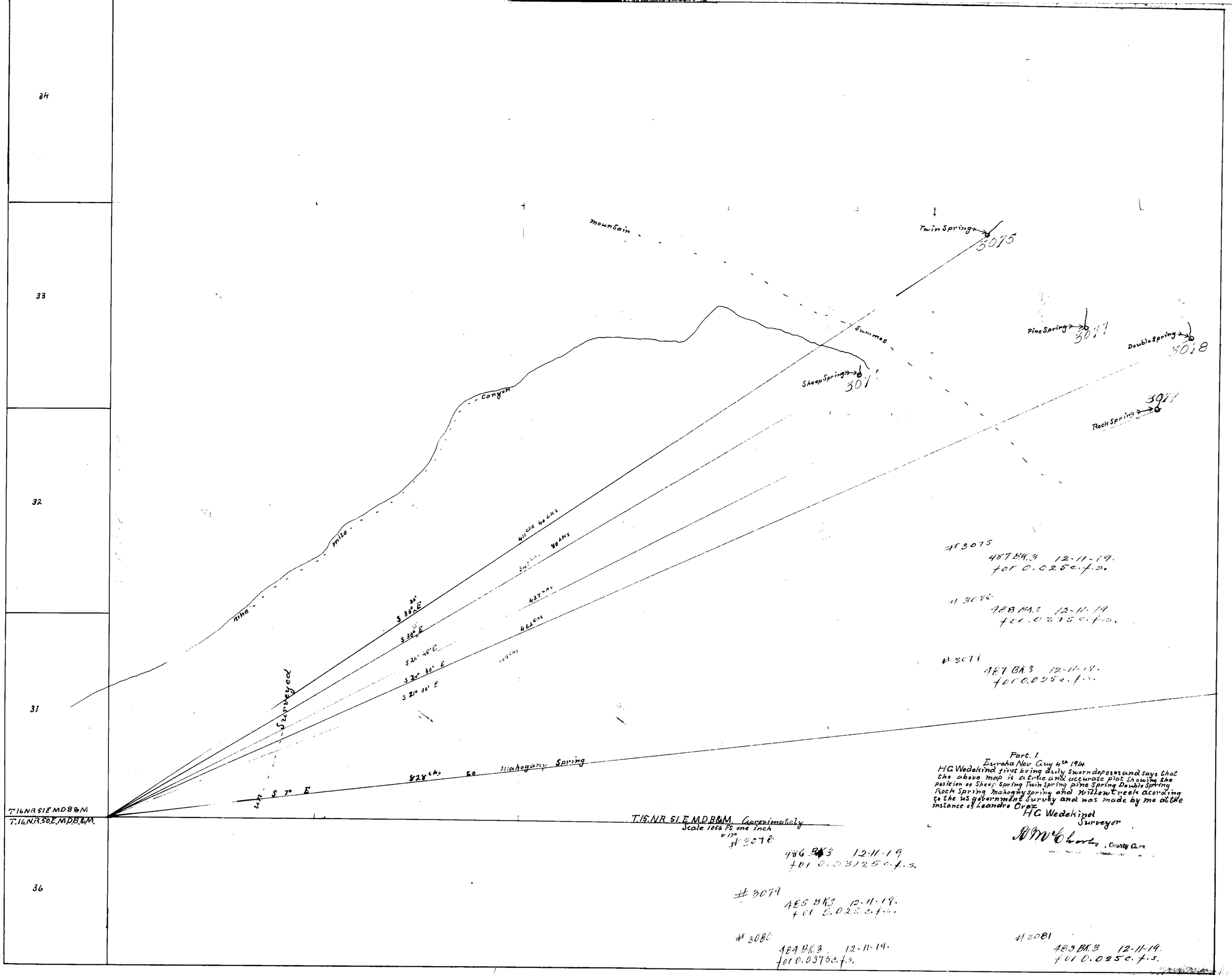

3075 to 3081 inc

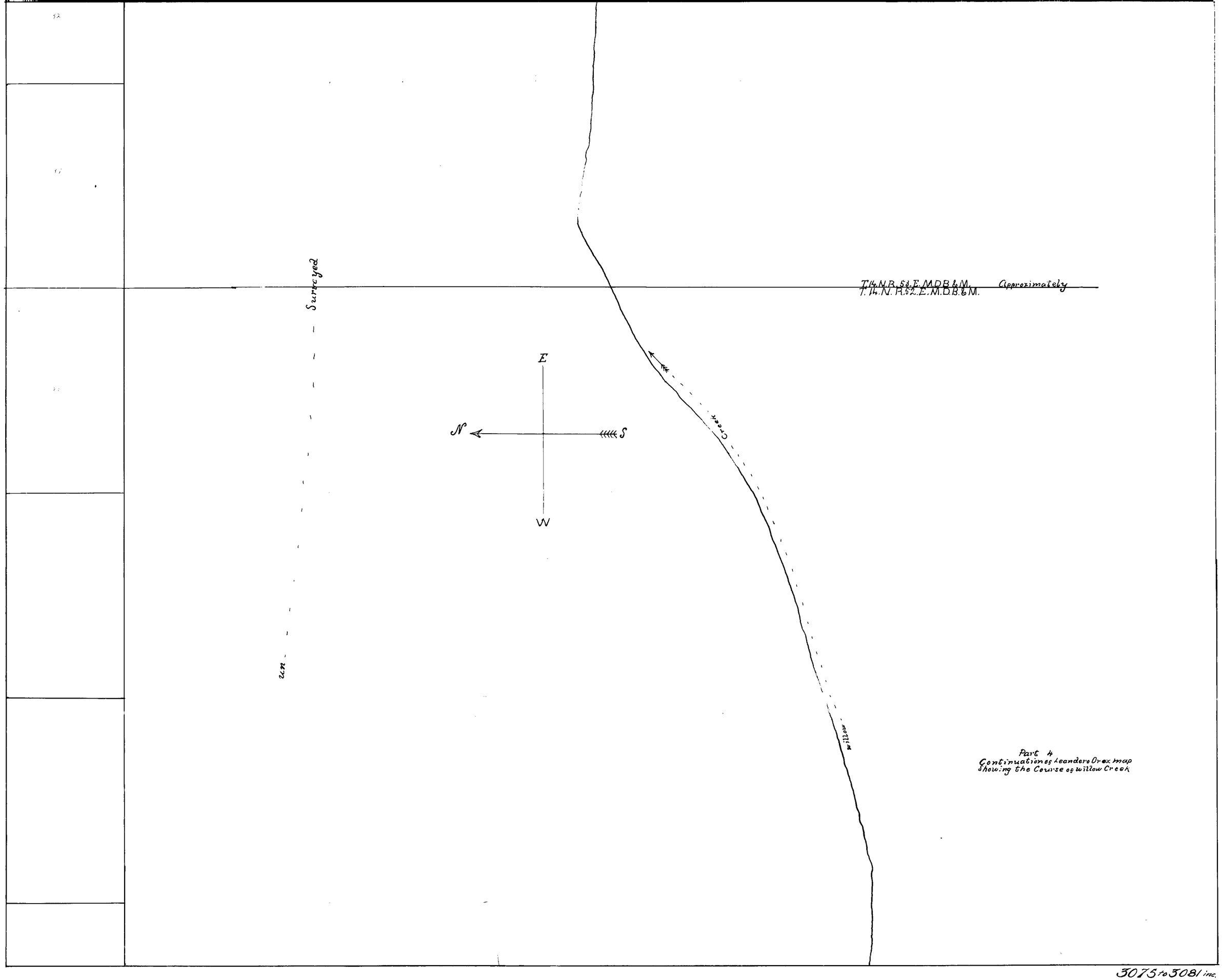

3075 to 3081 inc.

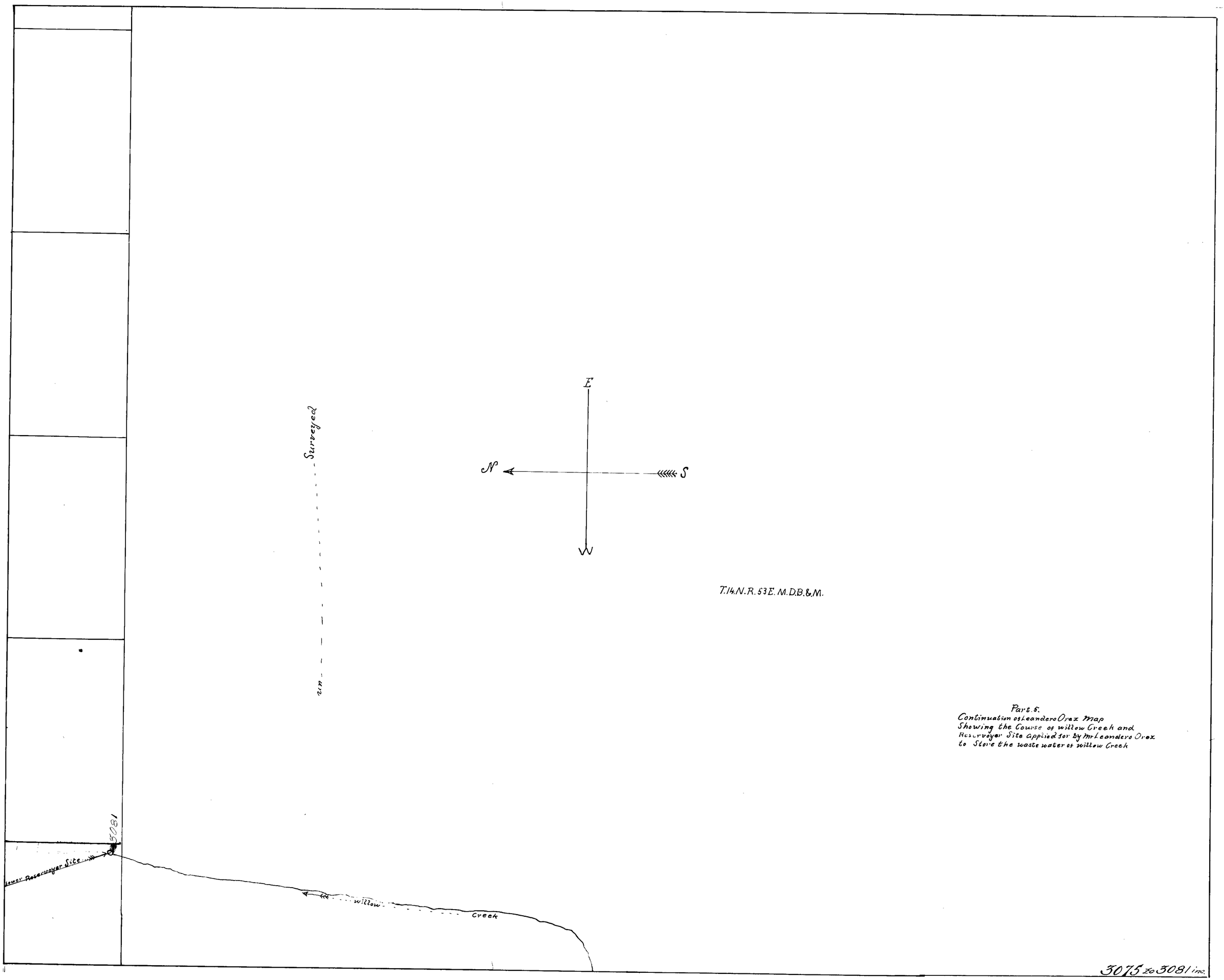

Part 5.
Continuation of Leandero Orex Map
Showing the Course of willow Creek and
Reservoir Site applied for by Mr Leandero Orex
to Store the waste water of willow Creek

3075 to 3081 inc.

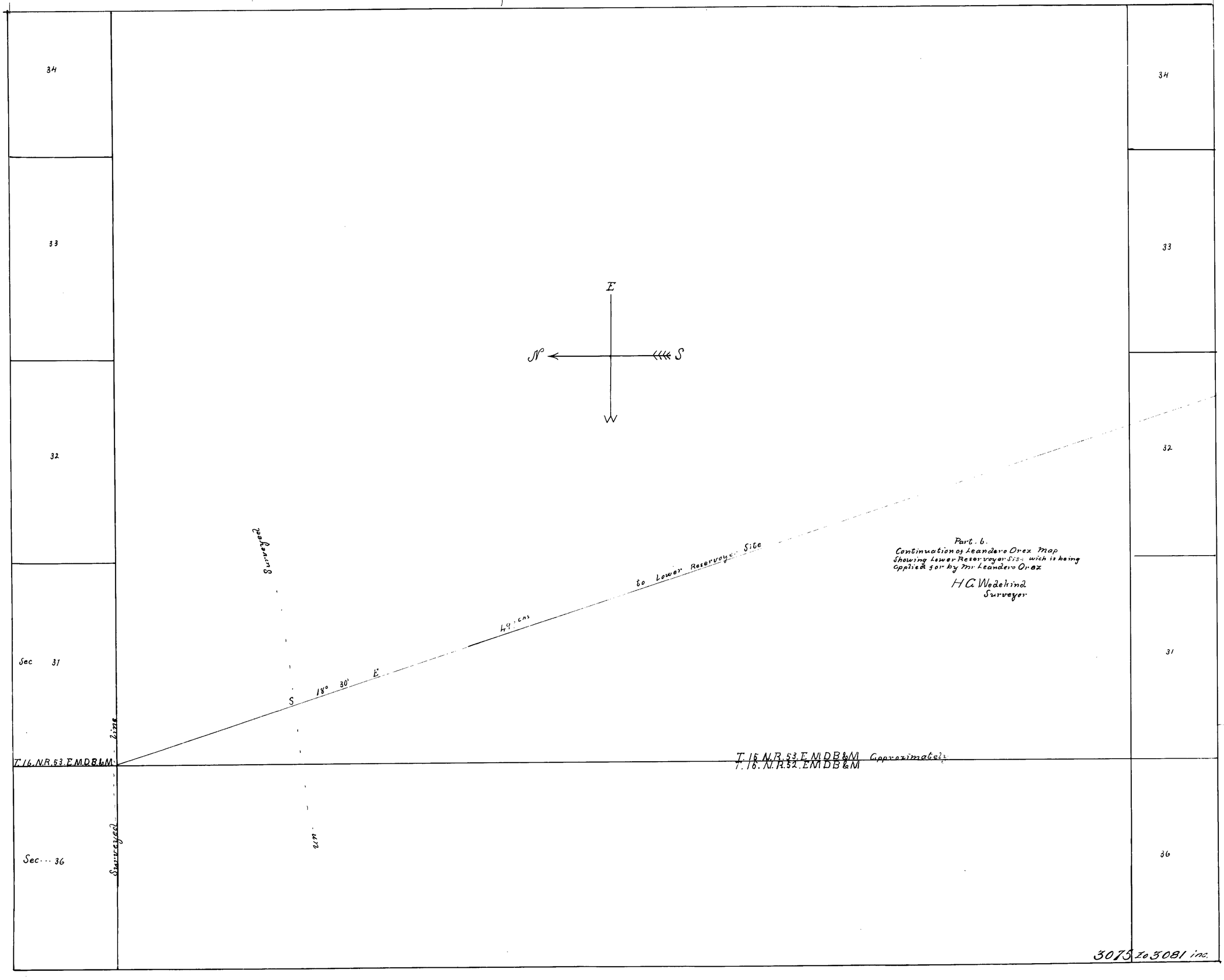
34
33
32
Sec 31
Sec 36
34
33
32
31
36
E
N
S
Surveyed
Surveyed line
S 18° 30' E
49 cns
to Lower Reservoyer Site
Part. 6.
Continuation of Leandero Orez Map
Showing Lower Reservoyer Site wich is being
applied for by Mr Leandero Orez
H G Wedekind
Surveyor
T. 16. N.R. 53. E.M.D.B.&M.
T. 15 N.R. 53. E.M.D.B.&M Approximately
T. 16. N.R. 52. E.M.D.B.&M
3075 to 3081 inc.