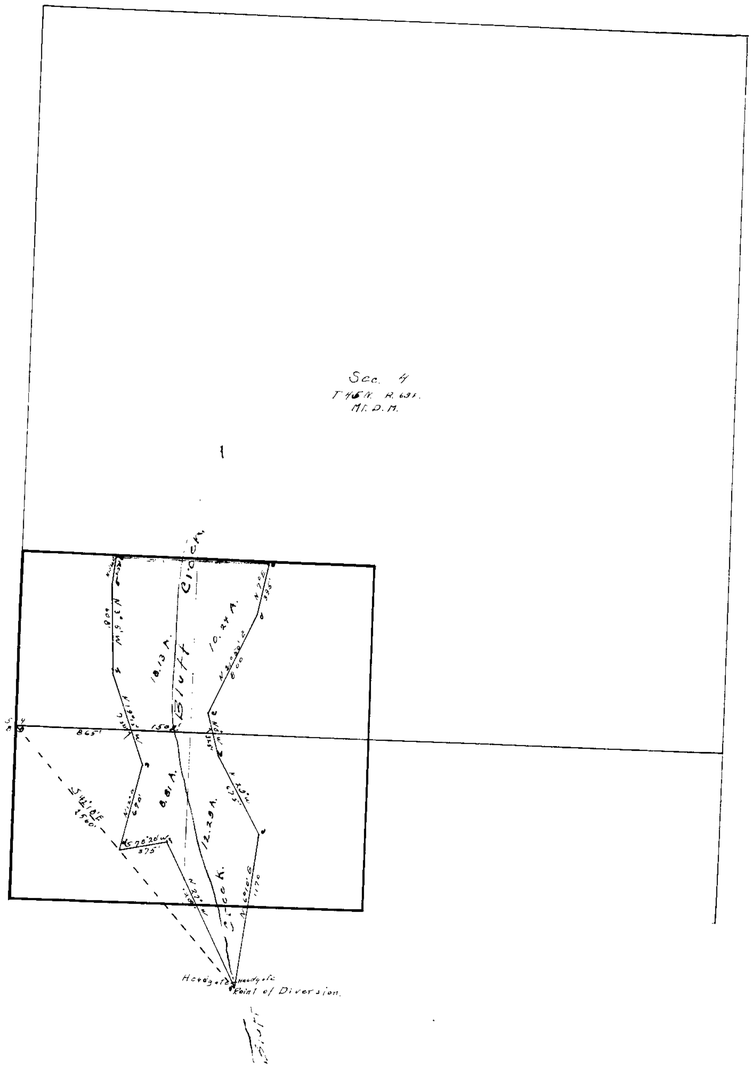

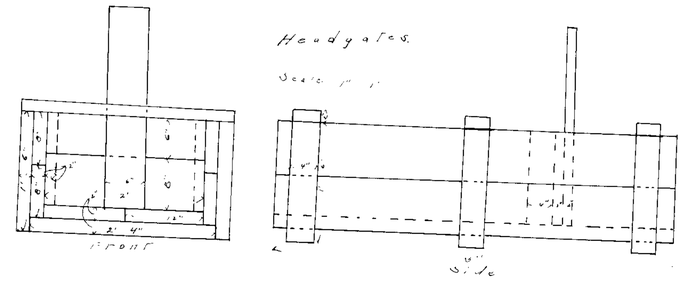

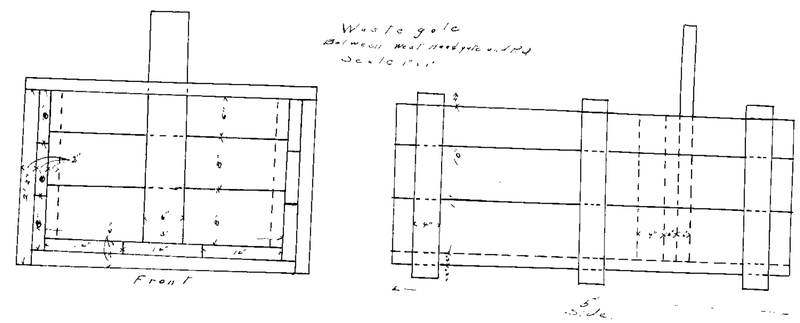

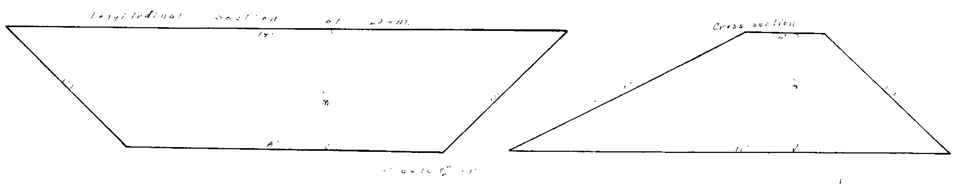

State of Utah
County of Boulder } ss.

I, L. D. Cowan, being first duly sworn, depose and say that the above map is a true and accurate plat of the Judd Irrigation Works as taken from the field Notes of a survey made by me, completed on the 14th. day of September, 1915; that such survey was made at the instance of Frank James Judd, that the map represents the works described in Application No. 3004, together with the location of streams and ditches in the immediate vicinity.

L. D. Cowan, Surveyor.

Subscribed and sworn to before me this, the 30th. day of Sept., 1916.

James H. Bitteridge
Notary Public.

My commission expires July 22nd 1917.

MAP
of
CANALS
of
FRANK JAMES JUDD
of
GROUSE CREEK, UTAH,
on
BLUFF CREEK
in
ELKO COUNTY, NEVADA

Filing No. 3004.

3004

TOWNSHIP 45 NORTH RANGE 69 EAST MDM.

PERMIT No 3004.

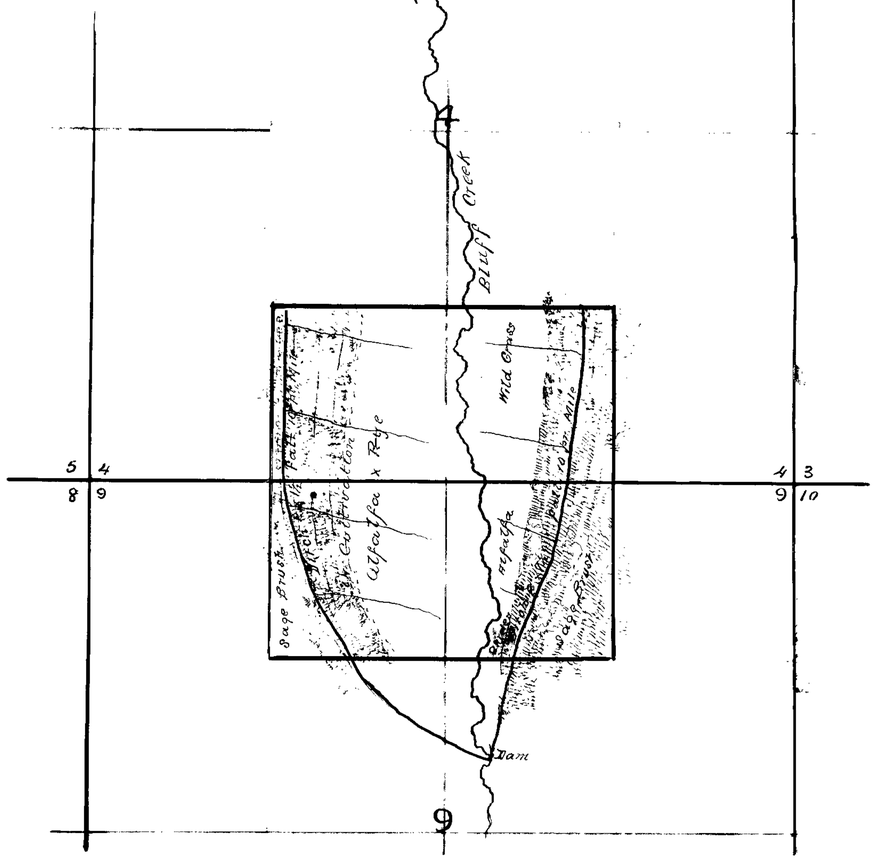

State of Nevada }
County of Elko } ss

I Frank James Judd first being duly sworn depose and say that the above map is a true and accurate map or plat of the land irrigated by me. And was made under my supervision Completed the 25 day of July 1917
The map was made at my instance. Owner of the land And truly represents the irrigated land

Frank James Judd.

Subscribed and sworn to before me this 28th day of July 1917

Notary public for Elko Co. Nevada

MAP
OF THE
LAND BELONGING
TO
FRANK JAMES JUDD

IN SEC. 4 AND 9 TOWN. 45 N R 69 EAST MDM.
TAKING WATER OUT OF BLUFF CREEK SW¼ OF NE¼ SEC 9
ELKO COUNTY NEVADA

Permit 3004

Scale 60.

3004