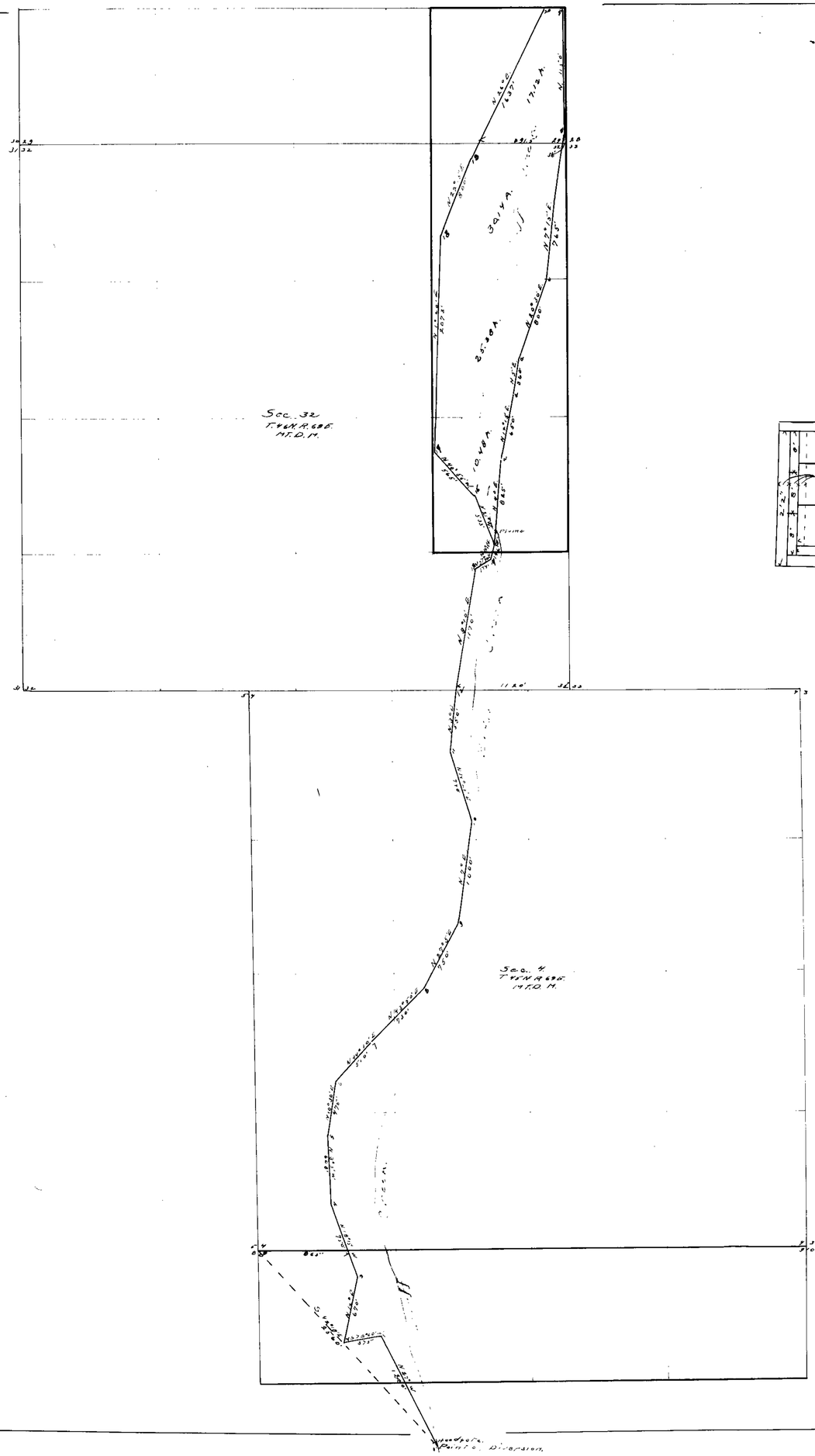

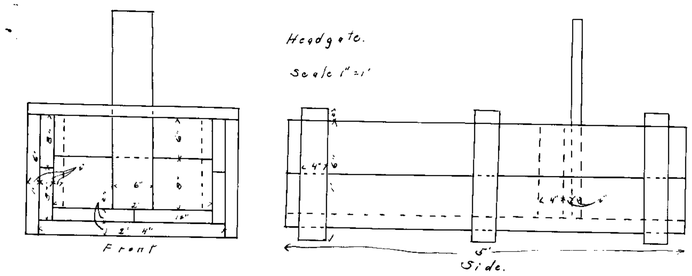

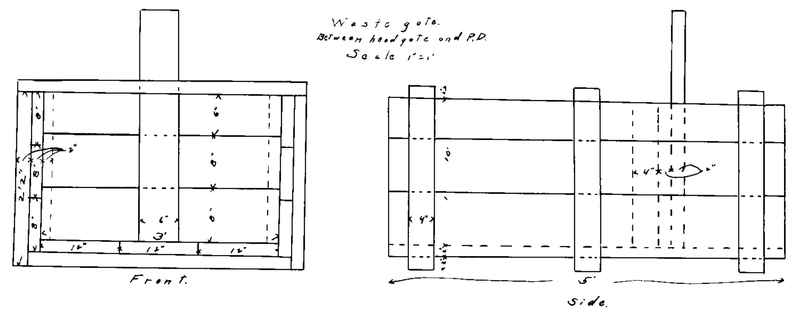

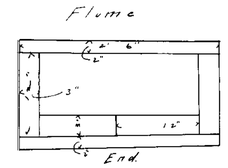

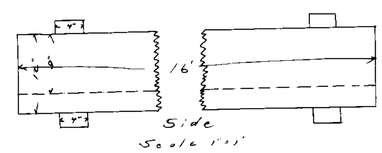



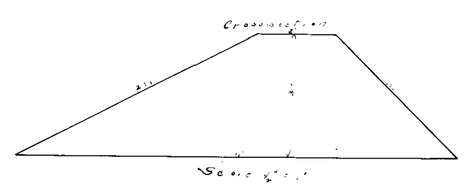

State of Utah,
County of Boxelder } ss.
L. L. D. Cowan, being first duly sworn, depose and say that the above map is a true and accurate plat of the Osterhout Irrigation Works as taken from the field notes of a survey made by me, completed on the 14th. day of Sept. 1915; that such survey was made at the instance of Jesse A. Osterhout; that the map represents the works described in Application No. 3003, together with the location of streams and ditches in the immediate vicinity.

L. D. Cowan, Surveyor.

Subscribed and sworn to before me this the 20th day of Sept. 1915

James L. Betteridge

My commission expires July 25th 1917 Notary Public.

MAP
of
CANALS
of
JESSE A. OSTERHOUT
of
GROUSE CREEK, UTAH,
on
BLUFF CREEK
in
ELKO COUNTY, NEVADA.

Permit No. 3003.

3003

Section	Subdivs	Township	Range	Cultivated Acreage	Date of Culture	Date of First Cul.



State of Nevada }
County of Elko } ss

I Jess A. Osterhout first being duly sworn deposse and say that the above map is a true and accurate plat of the land irrigated by me and the map was made under my supervision completed on the 28th day of July 1917.
The map was made at my instance owner of the land and it truly represents the irrigated land

Jess A. Osterhout

Subscribed and sworn to before me this 28th day of July 1917

Notary Public for Elko Co Nevada

MAP
OF THE
LAND BELONGING
TO
JESS A. OSTERHOUT
IN SEC. 32 AND 29 TOWN. 46 N. R. 67 EAST M.D.M.
TAKING WATER OUT OF BLUFF CREEK IN SEC 9. T45 N R67 E

UNDER PERMIT 3003 AND 3004.
ELKO COUNTY NEVADA

3003