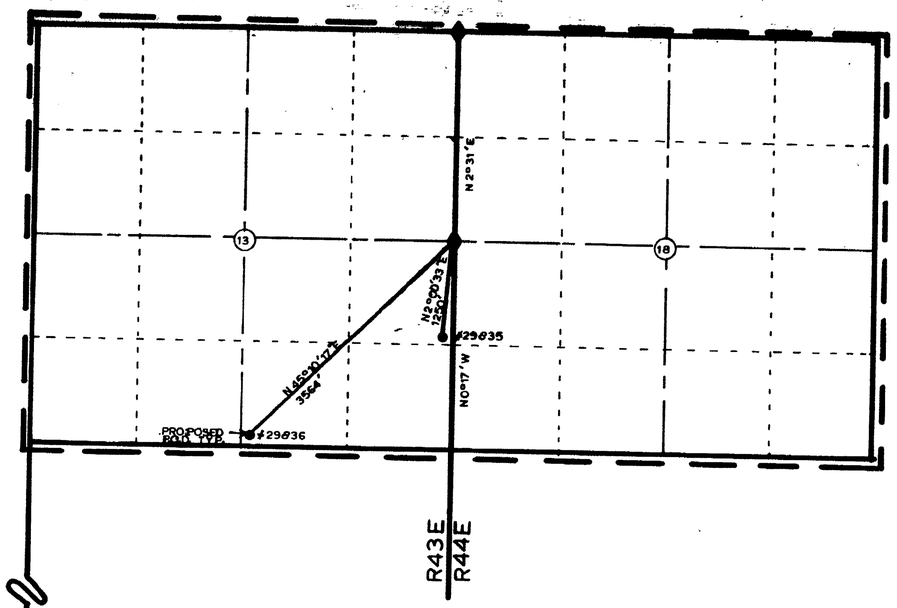

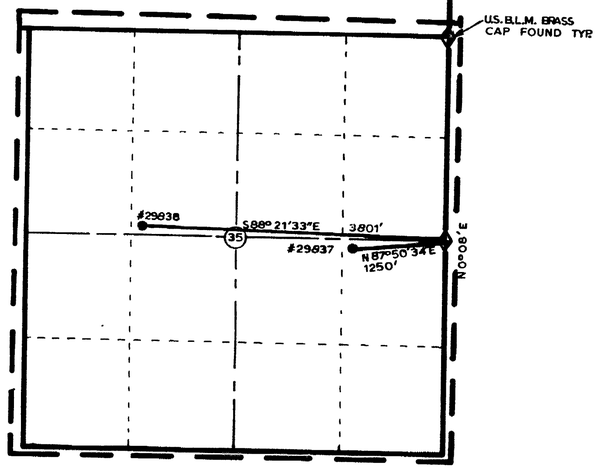

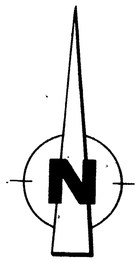

BASIS OF BEARINGS
U.S.B.L.M. SURVEY

CULTURAL MAP TABULATION

SEC-TION	SUBDIVISION	TWN.	RGE.	CULTI-TED ACREAGE	DESCRIPTION OF CULTURE	DATE OF FIRST CULTURE
	N. A.					

STATE OF NEVADA
COUNTY OF HUMBOLDT } S.S.

I C.H. KETCHAM, BEING FIRST DULY SWORN, DEPOSE AND SAY THAT THIS MAP, CONSISTING OF 1 SHEET, HAS BEEN CORRECTLY DRAWN TO THE DESIGNATED SCALE FROM FIELD NOTES OF A SURVEY MADE BY ME, ON THE 11TH. DAY OF DECEMBER, 1975; THAT IT TRULY AND CORRECTLY REPRESENTS THE PROPOSED LOCATION AND EXTENT OF THE WORKS USED TO DIVERT WATER FROM UNDERGROUND IN HUMBOLDT COUNTY, BY HAMMOND RANCH INC. FOR IRRIGATION PURPOSES UNDER APPLICATION NO.(S) 29835 - 29838 INCL. THAT THE POINT OF DIVERSION, THE LOCATION, SIZE OF DIVERTING CHANNEL, LOCATION AND DESCRIPTION OF ALL MEASURING DEVICES, THE LOCATION AND EXTENT OF LANDS OWNED OR CONTROLLED BY THE APPLICANT UPON WHICH WATER APPLIED FOR UNDER APPLICATION NO.(S) 29835 - 29838 INCL. IS USED, TOGETHER WITH THE AREA AND KIND OF CULTURE IN EACH 40-ACRE SUBDIVISION, AND THE LOCATION AND NAMES OF ALL OTHER WORKS OR STREAMS WHICH ARE CROSSED BY OR CONNECTED WITH SAID WORKS ARE FULLY AND CORRECTLY DESIGNATED THEREON.

C.H. Ketcham
STATE WATER-RIGHT SURVEYOR R.L.S. 3049

SUBSCRIBED AND SWORN TO BEFORE ME THIS 12th. DAY OF December, 1975

Barbara A. Ketcham
NOTARY PUBLIC HUMBOLDT COUNTY, NEVADA

BARBARA A. KETCHAM
Notary Public — State of Nevada
Humboldt County
My Commission Expires March 12, 1979

0 2000' 5000'
SCALE — 1" = 1000'

FILED
DEC 16 1975
STATE ENGINEER'S OFFICE

OFFICE
STATE ENGINEER

29835

MAP
TO ACCOMPANY APPLICATIONS TO APPROPRIATE WATER for IRRIGATION
NO'S 29835 - 29838 INCL.

By: HAMMOND RANCH INC.
From: UNDERGROUND

12-10-75
C.H. "PETE" KETCHAM — REGISTERED LAND SURVEYORS
BOX 1000 WINNEMUCCA, NEVADA

T37N R43E M.D.B.M.
29838 29837 29836 29835