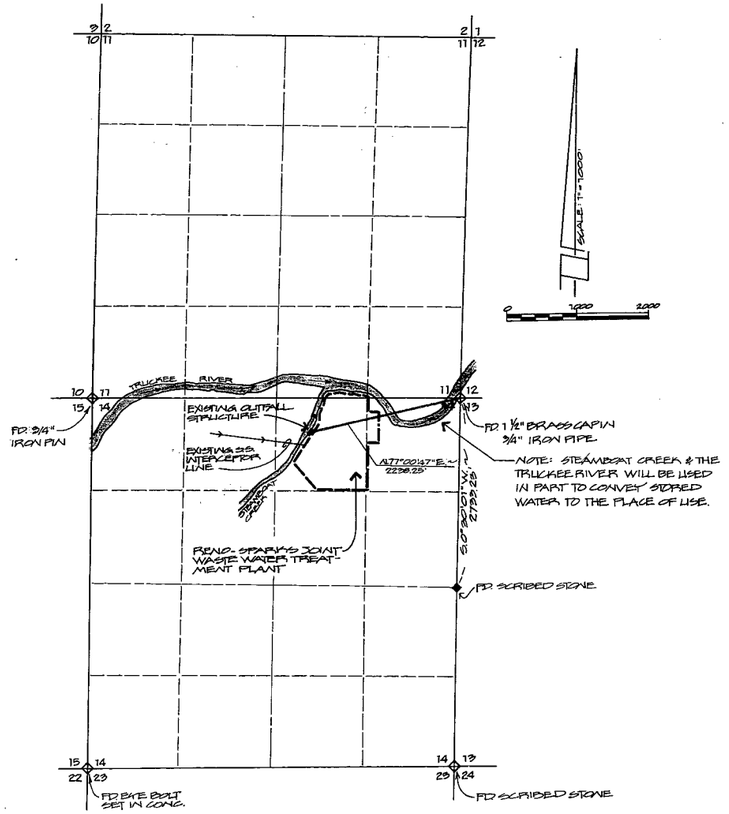

STATE OF NEVADA
COUNTY OF WASHOE ss

I, HARRY R. ERICSON, BEING FIRST DULY SWORN, DEPOSE AND SAY THAT THIS MAP, CONSISTING OF TWO SHEETS, HAS BEEN CORRECTLY DRAWN TO THE DESIGNATED SCALE FROM FIELD NOTES OF A SURVEY MADE BY ME OR UNDER MY SUPERVISION AND DIRECTION, BETWEEN THE 19th DAY OF JANUARY, AND THE 29th DAY OF JANUARY, 1976, THAT IT TRULY AND ACCURATELY REPRESENTS THE PROPOSED LOCATIONS AND EXTENT OF WORKS USED TO DIVERT WATER FROM UNDERGROUND SOURCES IN WASHOE COUNTY, NEVADA, BY APCO MINERALS, INC. FOR MINING, MILLING, AND DOMESTIC PURPOSES; THAT THE PROPOSED POINTS OF DIVERSION, THE LOCATIONS AND NAMES OF ALL WORKS, THAT THE BOUNDARIES OF ALL LANDS, SHOWING BY 40-ACRE SUBDIVISIONS, THE AREAS PROPOSED TO BE SERVED ARE FULLY AND CORRECTLY DESIGNATED HEREON.

Harry R. Ericson
HARRY R. ERICSON
STATE WATER RIGHT SURVEYOR NO. 332

SUBSCRIBED AND SWORN TO BEFORE ME THIS 29th DAY OF January, 1976.

Carol Ann Adams
NOTARY PUBLIC

CAROL ANN ADAMS
Notary Public - State of Nevada
Washoe County
My Commission Expires June 23, 1979

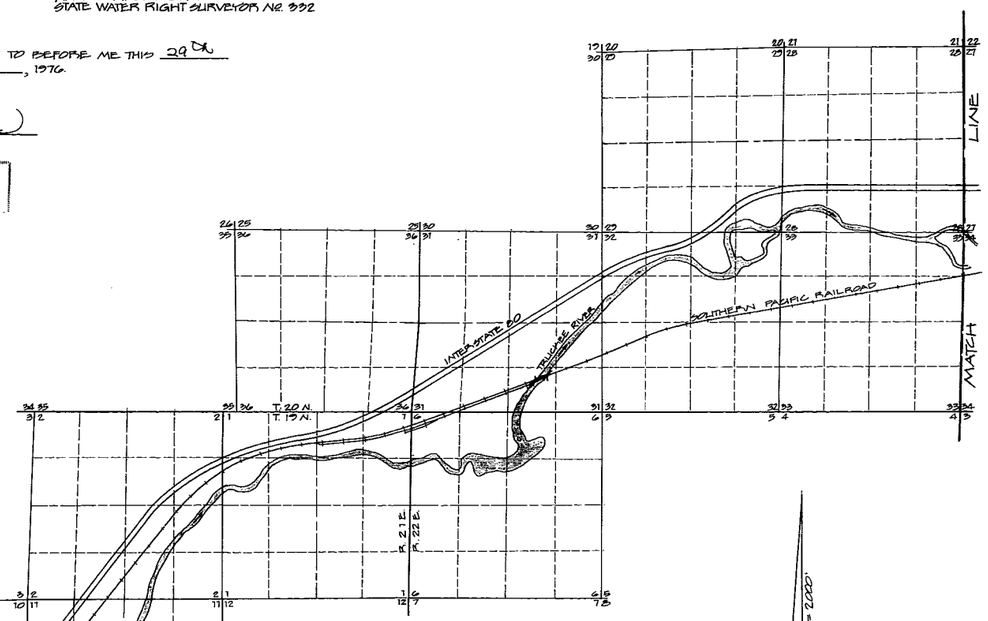

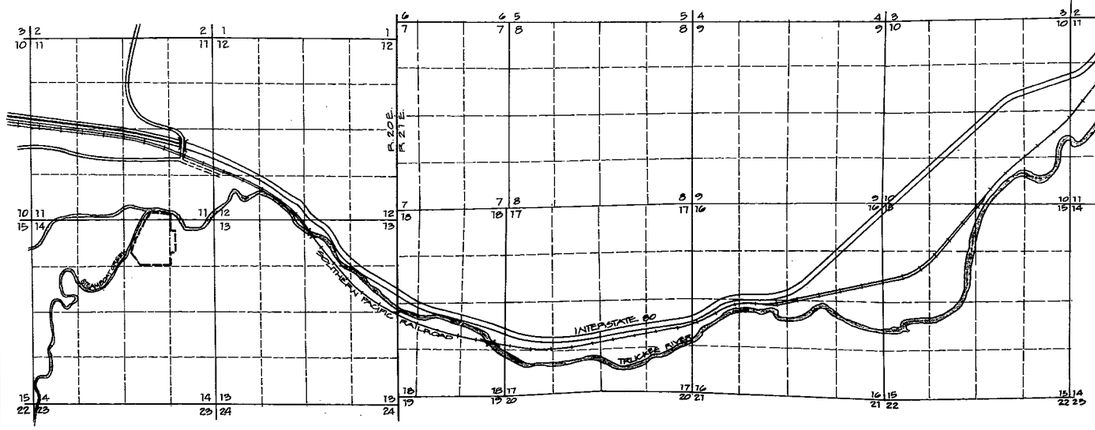

VICINITY MAP

SHOWING LOCATION OF WATER COURSE TO CONVEY WATER TO PLACE OF USE

JAN 30 1976
STATE ENGINEER

1976 JAN 30 PM 1 28

29739

MAP
TO ACCOMPANY APPLICATION
TO APPROPRIATE WATER
FOR MINING, MILLING & DOMESTIC PURPOSES
BY APCO MINERAL, INC.
IN WASHOE & STOREY COUNTIES, NEVADA
FROM UNDERGROUND SOURCES

sea! ENGINEERS ARCHITECTS
950 Industrial Way
Sparks, Nevada

JOB NO. 76266
DATE JAN 29, 1976
DR. HS/X

29739

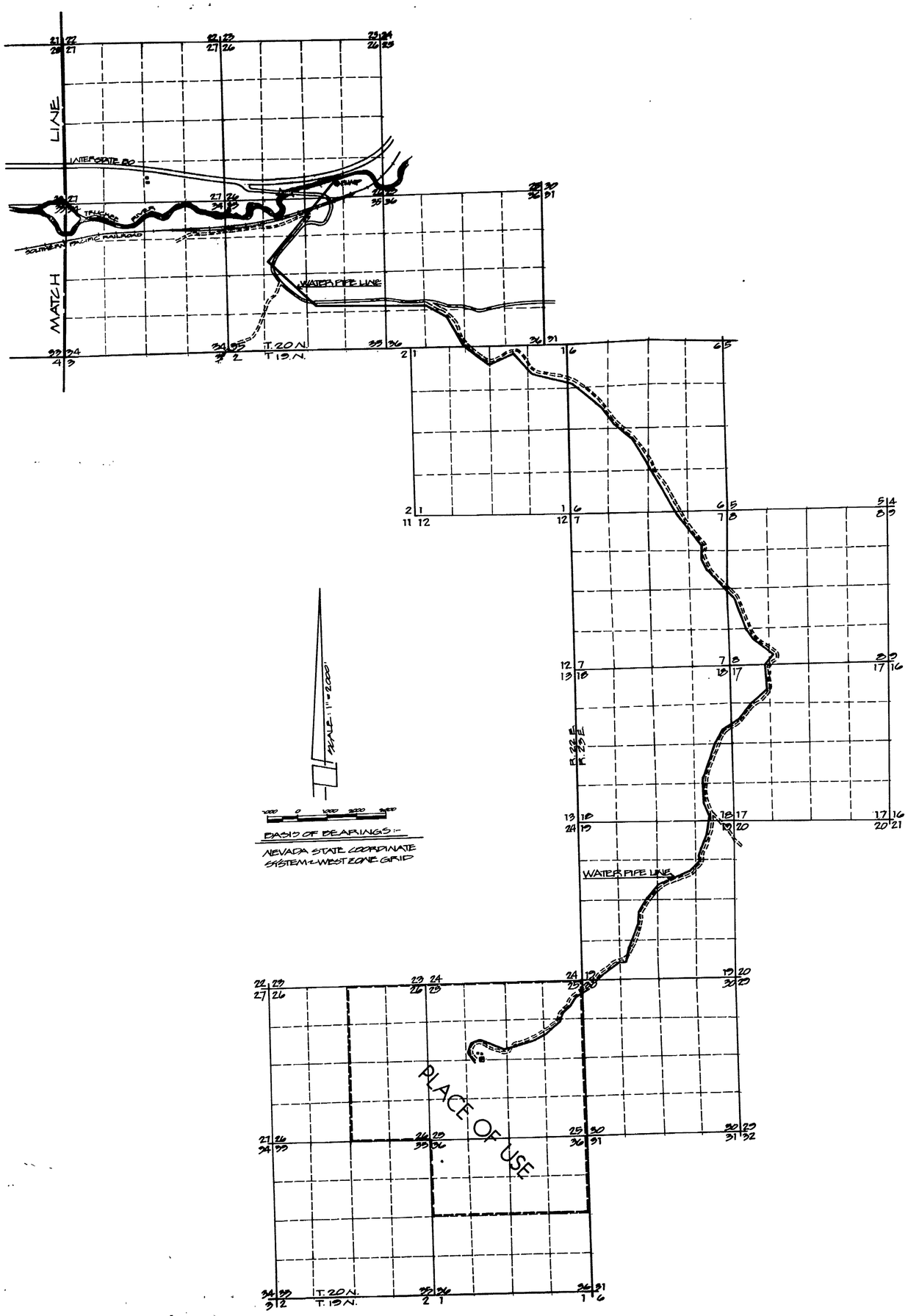

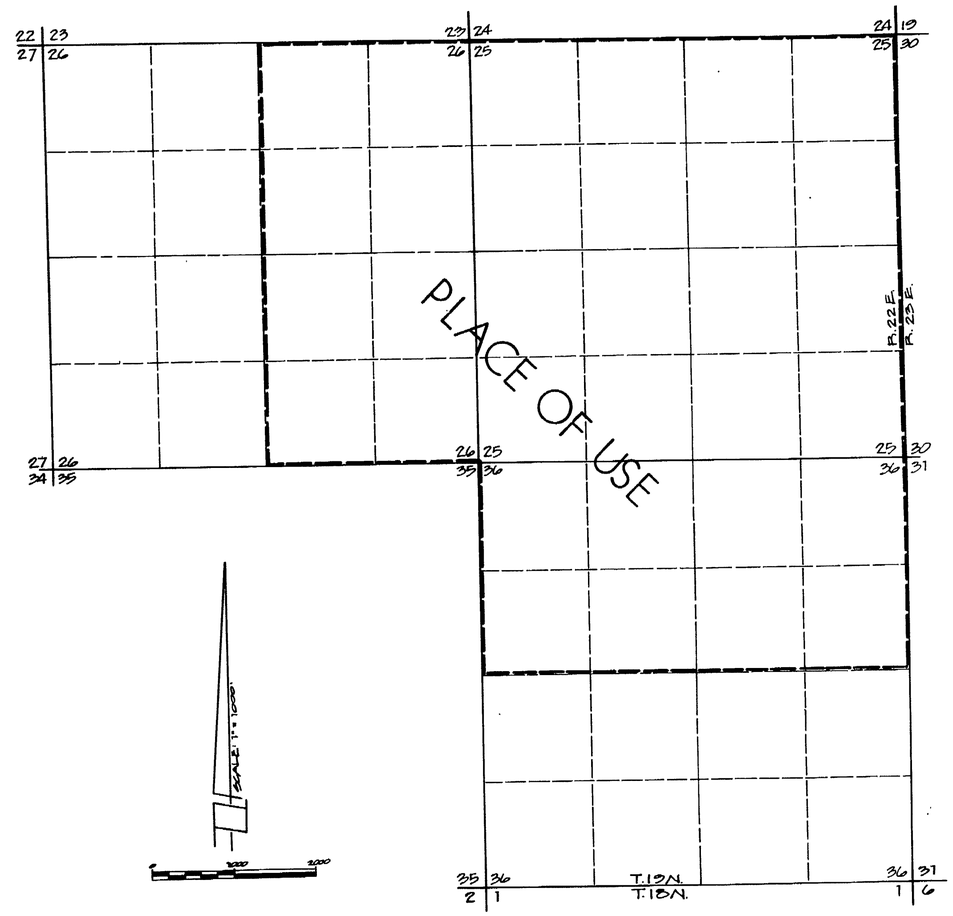

29739

OFFICE
STATE ENGINEER

1976 JAN 30 PM 1 29

FILED
JAN 30 1976
STATE ENGINEER

MAP
TO ACCOMPANY APPLICATION
TO APPROPRIATE WATER
FOR MINING, MILLING & DOMESTIC PURPOSES
BY APCO MINERAL, INC.
IN WASHOE & STOREY COUNTIES, NEVADA
FROM UNDERGROUND SOURCES

sea ENGINEERS & ARCHITECTS
950 Industrial Way
Sparks, Nevada

JOB NO. 76266
DATE JAN. 29 1976
DR. HB/JF

29739