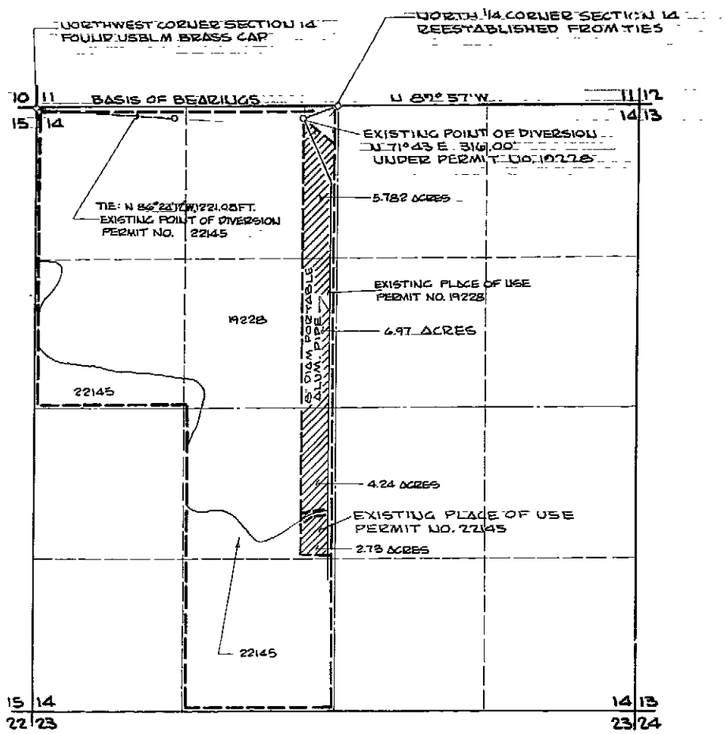

EXISTING POINT OF DIVERSION
SECTION 14, TOWNSHIP 21 SOUTH, RANGE 53 EAST, M.D.B.&M.
NYE COUNTY NEVADA

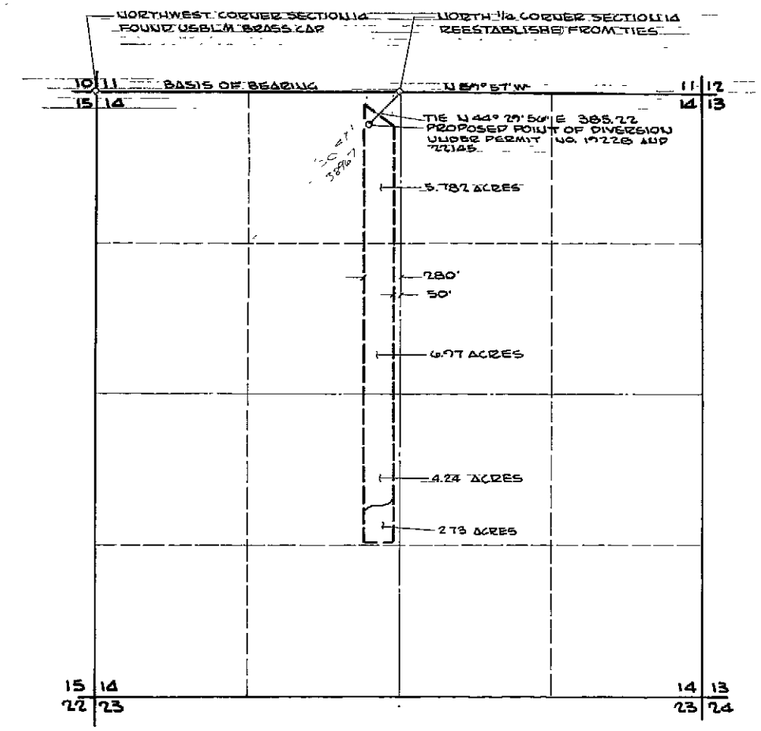

PROPOSED POINT OF DIVERSION
SECTION 14, TOWNSHIP 21 SOUTH, RANGE 53 EAST, M.D.B.&M.
NYE COUNTY NEVADA

TOTAL ACRES 19.722 ACRES

STATE OF NEVADA }
COUNTY OF CLARK } SS

I, RICHARD J. BAUGHMAN, BEING FIRST DULY SWORN DEPOSE AND SAY THAT THIS MAP CONSISTING OF ONE SHEET HAS BEEN CORRECTLY DRAWN TO THE DESIGNATED SCALE FROM FIELD NOTES OF A SURVEY MADE UNDER MY SUPERVISION AND DIRECTION ON THE 16TH DAY OF JUNE, 1975, THAT IT TRULY AND CORRECTLY REPRESENTS THE LOCATION AND EXTENT OF THE WORKS USED TO DIVERT WATER FROM AN UNDERGROUND SOURCE IN THE PAHRUMP VALLEY BASIN IN NYE COUNTY, NEVADA BY VICTOR A. KUNZ FOR IRRIGATION AND DOMESTIC PURPOSES UNDER APPLICATION AND PERMIT NO'S 19228 AND 22145. THAT THE EXISTING POINT OF DIVERSION UNDER APPLICATION AND PERMIT NOS. 19228 AND 22145 IS CORRECTLY SHOWN HEREON. THAT THE EXISTING PLACE OF USE UNDER APPLICATION AND PERMIT NO. 19228 AND 22145 AND THE PLACE OF USE APPLIED FOR UNDER THIS APPLICATION TO CHANGE THE POINT OF DIVERSION AND PLACE OF USE OF A PORTION OF THE WATER ARE CORRECTY DESIGNATED HEREON, AND THAT THE LANDS UPON WHICH WATER APPROPRIATED UNDER APPLICATION AND PERMIT NO'S 19228 AND 22145 ARE TO BE USED IS ACCURATELY OUTLINED HEREON AND SAID LANDS ARE OWNED OR CONTROLLED BY THE APPLICANT.

	16.992	PERMIT NO 19228
	2.73	PERMIT NO 22145
TOTAL	19.722 ACRES	

Richard J. Baughman
RICHARD J. BAUGHMAN
STATE WATER RIGHT SURVEYOR

SUBSCRIBED AND SWORN TO BEFORE ME THIS 17TH DAY OF JUNE 1975

NOTARY PUBLIC STATE OF NEVADA
NYE COUNTY
Dolores D. Embleton
My Commission Expires Mar. 17 1979

Dolores D. Embleton
DOLORES D. EMBLETON
NOTARY PUBLIC IN AND FOR
SAID COUNTY AND STATE

MY COMMISSION EXPIRES MARCH 17, 1979

FILED
JUL 28 1975
STATE ENGINEER'S OFFICE

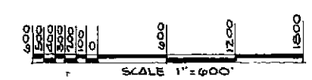

MAP TO ACCOMPANY AN APPLICATION TO CHANGE THE POINT OF DIVERSION OF A PORTION OF THE WATER UNDER PERMIT NUMBERS 19228 AND 22145

BY: VICTOR A. KUNZ
FOR: IRRIGATION AND DOMESTIC PURPOSES
FROM: AN UNDERGROUND SOURCE IN THE PAHRUMP VALLEY BASIN

BAUGHMAN HAUGHT & TURNER, INC.
CIVIL ENGINEERS MINING ENGINEERS LAND SURVEYORS
2325 W. CHARLESTON BLVD. LAS VEGAS NEVADA

38967 30471 29477 29476