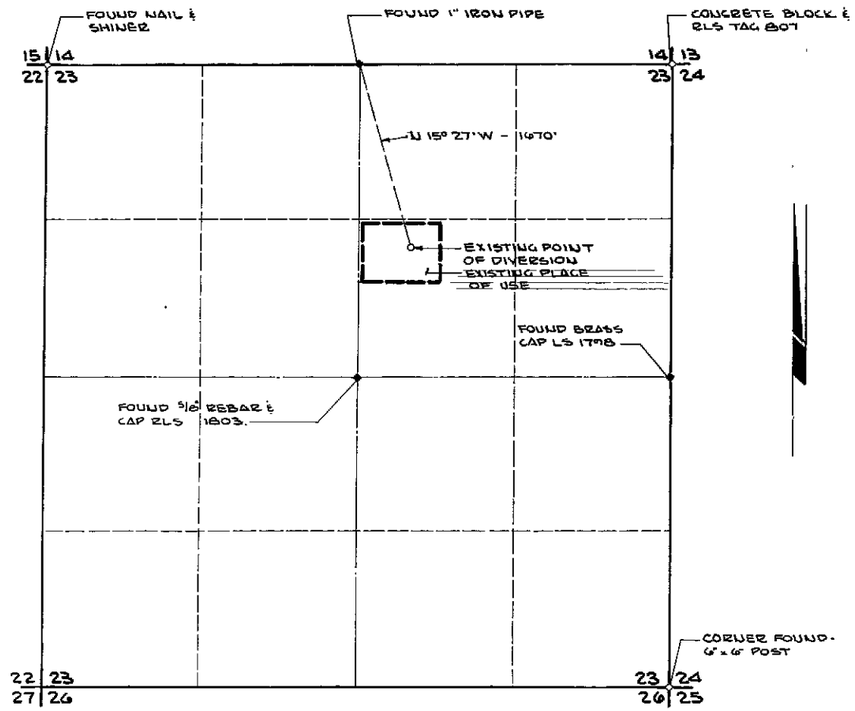


EXISTING PLACE OF USE
SECTION 23, TOWNSHIP 14 SOUTH, RANGE 65 EAST
M.D.B.&M. CLARK COUNTY, NEVADA

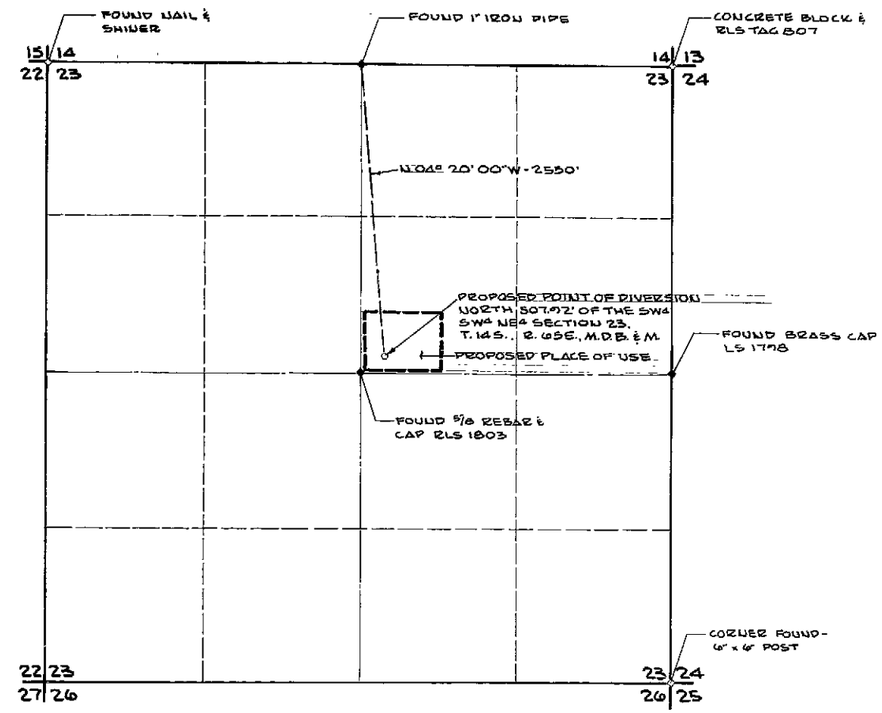


PROPOSED PLACE OF USE
SECTION 23, TOWNSHIP 14 SOUTH, RANGE 65 EAST
M.D.B.&M. CLARK COUNTY, NEVADA

STATE OF NEVADA }
COUNTY OF CLARK } SS

I, RICHARD J. BAUGHMAN, BEING FIRST DULY SWORN, DEPOSE AND SAY THAT THIS MAP CONSISTING OF ONE SHEET HAS BEEN CORRECTLY DRAWN TO THE DESIGNATED SCALE FROM FIELD NOTES OF A SURVEY MADE UNDER MY SUPERVISION AND DIRECTION ON THE 26TH DAY OF MAY 1975, THAT IT TRULY AND CORRECTLY REPRESENTS THE LOCATION AND EXTENT OF WORKS USED TO DIVERT WATER FROM AN UNDERGROUND SOURCE IN THE MUDDY RIVER BASIN IN CLARK COUNTY, NEVADA BY J. D. LEAVITT FOR IRRIGATION AND DOMESTIC PURPOSES UNDER APPLICATION NUMBER 27662, THAT THE EXISTING POINT OF DIVERSION UNDER APPLICATION NUMBER 27662 IS CORRECTLY SHOWN HEREON. THAT THE EXISTING PLACE OF USE UNDER APPLICATION NUMBER 27662 AND THE PLACE OF USE APPLIED FOR UNDER THIS APPLICATION TO CHANGE THE POINT OF DIVERSION AND THE PLACE OF USE OF THE WATER ARE CORRECTLY DESIGNATED HEREON; AND THAT THE LANDS UPON WHICH WATER APPROPRIATED UNDER APPLICATION NUMBER 27662 ARE TO BE USED IS ACCURATELY OUTLINED HEREON AND SAID LANDS ARE OWNED OR CONTROLLED BY THE APPLICANT.

Richard J. Baughman
RICHARD J. BAUGHMAN
STATE WATER RIGHT SURVEYOR

REGISTERED PROFESSIONAL ENGINEER - STATE OF NEVADA
RICHARD J BAUGHMAN
CIVIL
No. 2162

SUBSCRIBED AND SWORN TO BEFORE ME THIS 28TH DAY OF MAY, 1975.

Dolores D. Embleton
DOLORES D. EMBLETON
NOTARY PUBLIC IN AND FOR
SAID COUNTY AND STATE

MY COMMISSION EXPIRES MARCH 17, 1979.

NOTARY PUBLIC - STATE OF NEVADA
CLARK COUNTY
Dolores D. Embleton
My Commission Expires Mar. 17, 1979

FILED
JUN 27 1975
STATE ENGINEER'S OFFICE

1975 JUN 27 A 8 36

REFERENCE AGREEMENT
FOR SALE OF REAL ESTATE BOOK 295
SEC. N: 254112, JANUARY 15, 1973.
CLARK COUNTY, NEVADA




29473

MAP TO ACCOMPANY AN APPLICATION TO CHANGE THE POINT OF DIVERSION AND PLACE OF USE OF THE WATER APPROPRIATED UNDER APPLICATION NO. 27662.

BY: J. D. LEAVITT
FOR: IRRIGATION AND DOMESTIC PURPOSES
FROM: AN UNDERGROUND SOURCE

BAUGHMAN, HAUGHT & TURNER, INC.
MINING ENGINEER · CIVIL ENGINEERS · LAND SURVEYORS
2325 W. CHARLESTON BLVD. LAS VEGAS, NEVADA.

29473