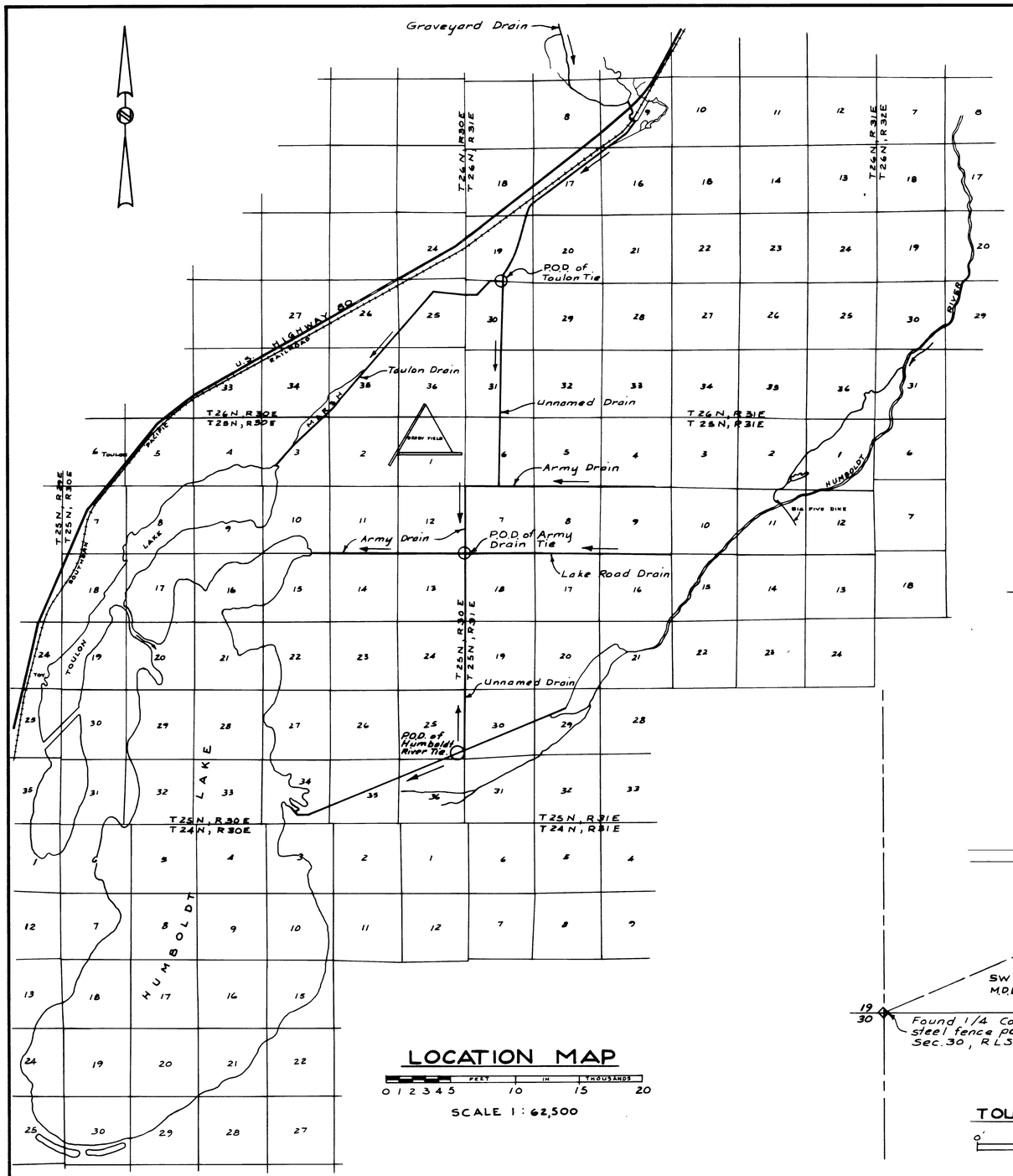

LOCATION MAP

0 1 2 3 4 5 FEET IN THOUSANDS 10 15 20

SCALE 1 : 62,500

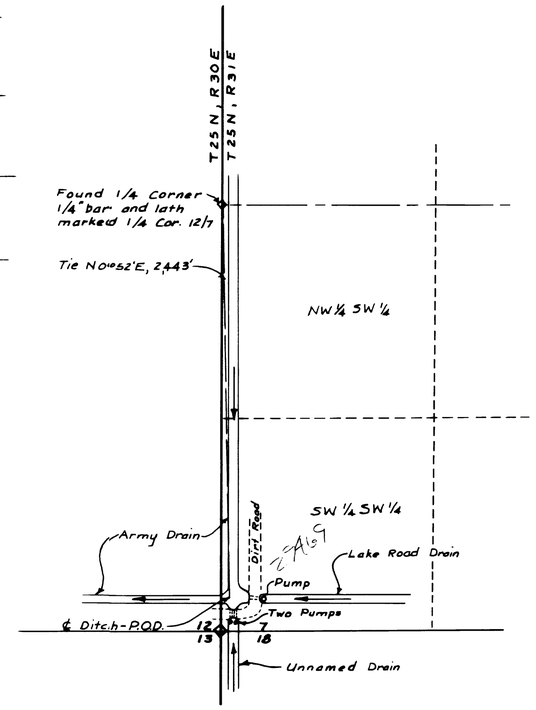

ARMY DRAIN TIE

0' 500' 1000' 1500'

Scale 1" = 500'

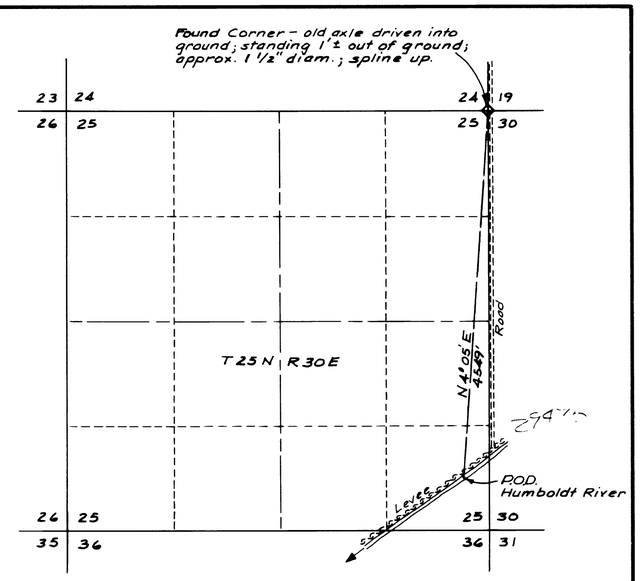

HUMBOLDT RIVER TIE

0 1000 2000 3000

Scale 1" = 1000'

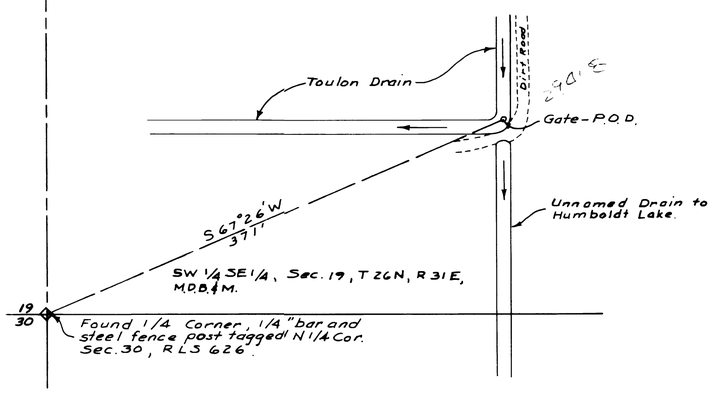

TOULON DRAIN TIE

0' 60' 120' 180'

Scale 1" = 60'

STATE OF NEVADA }
COUNTY OF WASHOE } SS

I, Donald C. Osborne, being first duly sworn, depose and say that this map consisting of one sheet, has been correctly drawn to the designated scales from field notes of surveys made by me, or under my supervision, on the 13th. and 14th. days of September 1972, and on the 2nd. day of June 1975; that it truly and correctly represents the proposed location and extent of works used to divert water from the Toulon/Graveyard Drain, the Army Drain and the Humboldt River in Pershing County by the Nevada Dept. of Fish and Game for fish Wildlife and recreation purposes. That the proposed points of diversion, the approximate location and size of the diverting channels, all reservoirs or basins, the locations and names of all other works which will cross or connect with the proposed works, and the boundary of all lands, showing by 40 acre subdivisions, the areas where the applied-for water will be utilized are fully and correctly designated hereon.

Donald C Osborne
Donald C. Osborne
State Water Right Surveyor

Subscribed and sworn to before me this 2 day of June, 1975. Notary Public in and for Washoe County, Nevada.

Grover C. Freeman

GROVER C. FREEMAN
County of Washoe
Reno, Nevada - State of Nevada
My Commission Expires Jan. 16, 1979

Basis of Bearings - Magnetic, Declination 17°40' E

FILED
JUL 8 1975
STATE ENGINEER'S OFFICE

MAP TO ACCOMPANY AN APPLICATION TO APPROPRIATE WATER FOR FISH, WILDLIFE & RECREATION PURPOSES BY THE NEVADA DEPT. OF FISH & GAME FROM THE TOULON GRAVEYARD DRAIN, THE ARMY DRAIN AND THE HUMBOLDT RIVER.

MAY 1975 HU 19

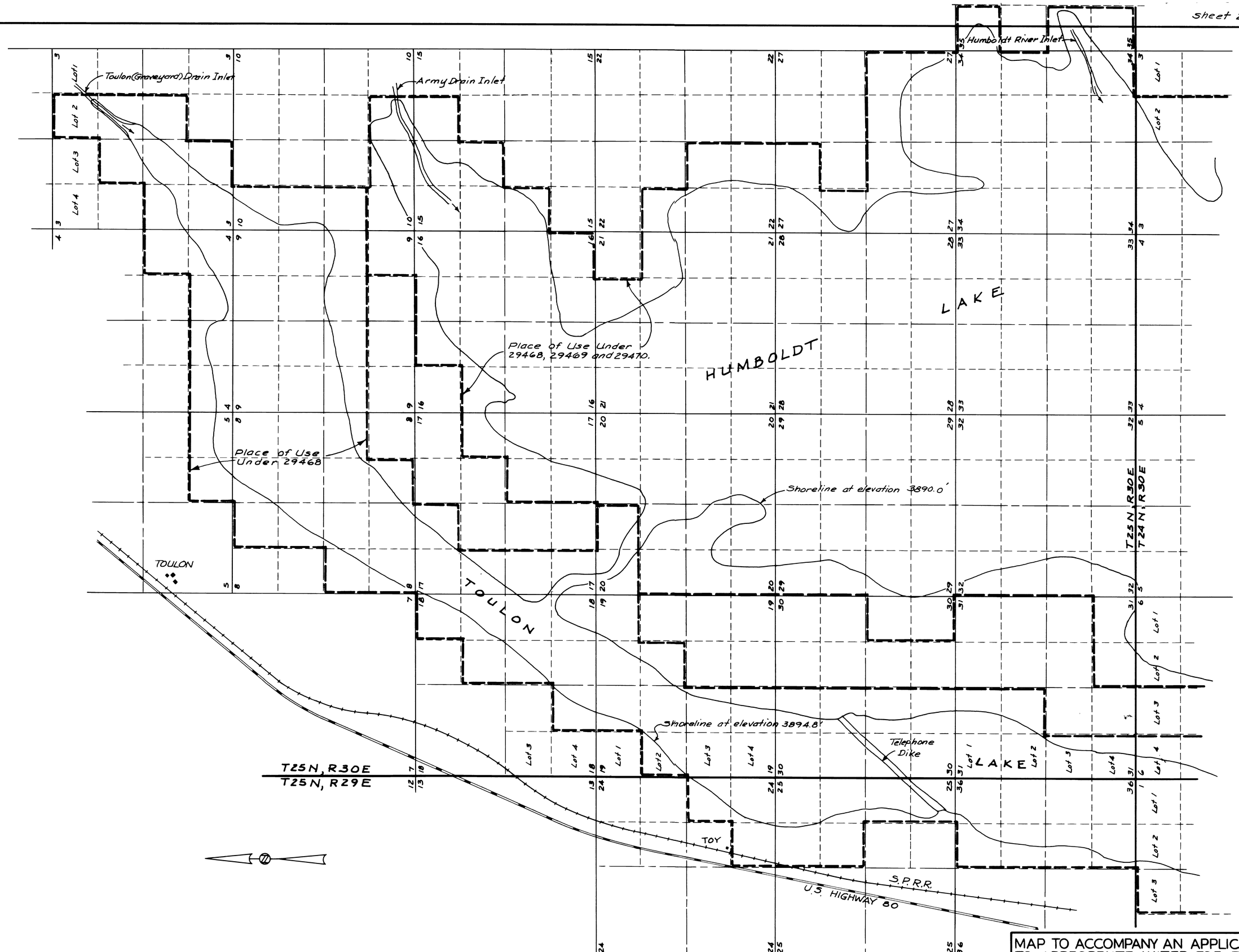

SCALE FEET 0 1320 2640 3960 5280
MILES 0 1/4 1/2 3/4 1

FILED
JUL 8 1975
STATE ENGINEER'S OFFICE

MAP TO ACCOMPANY AN APPLICATION TO APPROPRIATE WATER FOR FISH, WILDLIFE & RECREATION PURPOSES BY THE NEVADA DEPT. OF FISH & GAME FROM THE TOULON GRAVE-YARD DRAIN, THE ARMY DRAIN AND THE HUMBOLDT RIVER.

HU 19

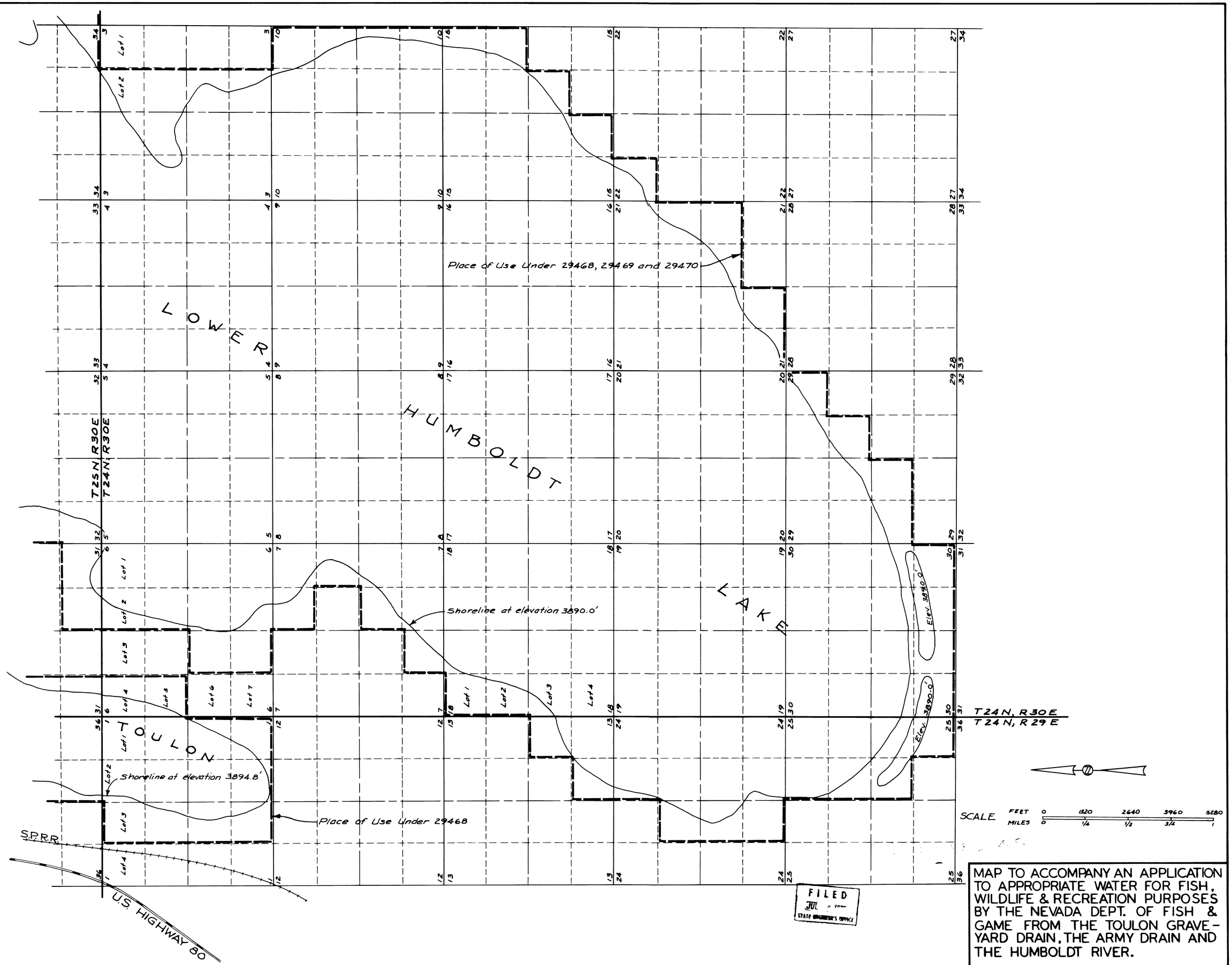

MAP TO ACCOMPANY AN APPLICATION TO APPROPRIATE WATER FOR FISH, WILDLIFE & RECREATION PURPOSES BY THE NEVADA DEPT. OF FISH & GAME FROM THE TOULON GRAVE-YARD DRAIN, THE ARMY DRAIN AND THE HUMBOLDT RIVER.

MAY 1975 HU 19