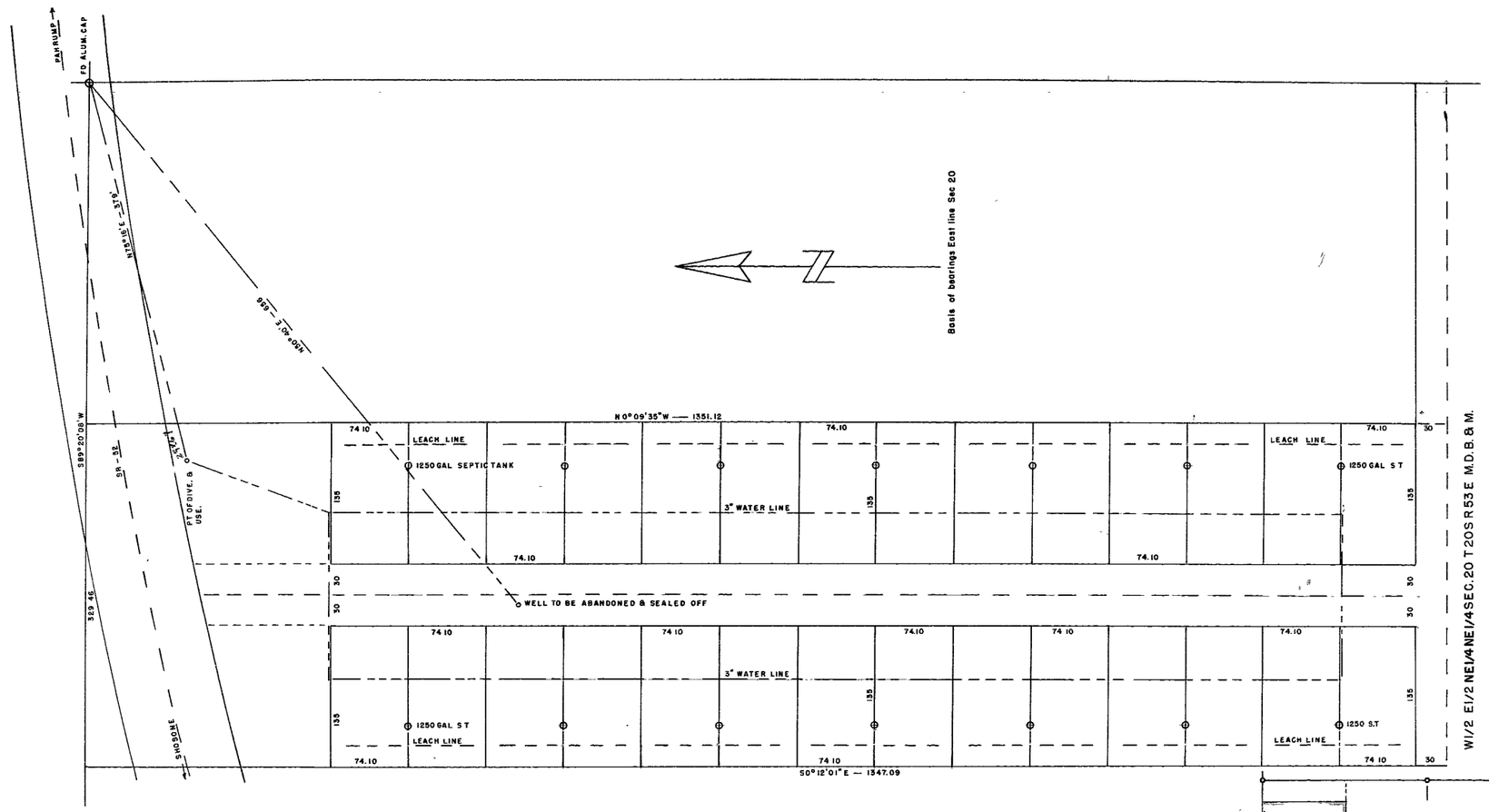

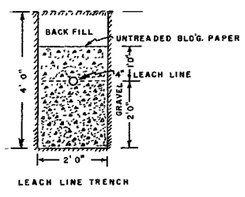

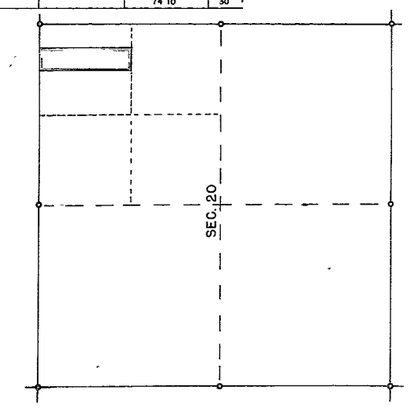

State of Nevada
County of Esmeralda } ss

I, J.V. Caselli being first duly sworn depose and say that this map consisting of one sheet, numbered from 1 to 0 inclusive, has been correctly drawn to the designated scale from field notes of a survey made by me between the 5th day of March and the 6th day of March 1975, that it truly and correctly represents the proposed location and extent of the works to divert water from Underground Source, in NYE COUNTY, by EUGENE BUNCH for Quasi Municipal use That the proposed point of diversion, the approximate location and names of all other works which will cross or connect with the proposed works, and the boundary of all lands, showing by 40 acre subdivision the area to be used for Quasi Municipal, are fully and correctly designated thereon.

J. V. Caselli
STATE WATER RIGHT SURVEYOR

SUBSCRIBED AND SWORN BEFORE ME THIS 12th DAY OF March, 1975

R. A. Gilbert
NOTARY PUBLIC IN AND FOR ESMERALDA COUNTY, NEVADA

R. A. GILBERT
NOTARY PUBLIC, STATE OF NEVADA
ESMERALDA COUNTY
My Commission Expires April 23, 1975

OFFICE
STATE ENGINEER

1975 MAR 13 PM 2 01

FILED
MAR 13 1975
STATE ENGINEERS OFFICE

29267

MAP TO ACCOMPANY
APPLICATION TO APPROPRIATE WATER
FOR
QUASI MUNICIPAL
FROM
UNDERGROUND SOURCE
BY
EUGENE BUNCH

SCALE 1" = 60 FT

SURVEYED BY —
J.V. CASELLI

29267