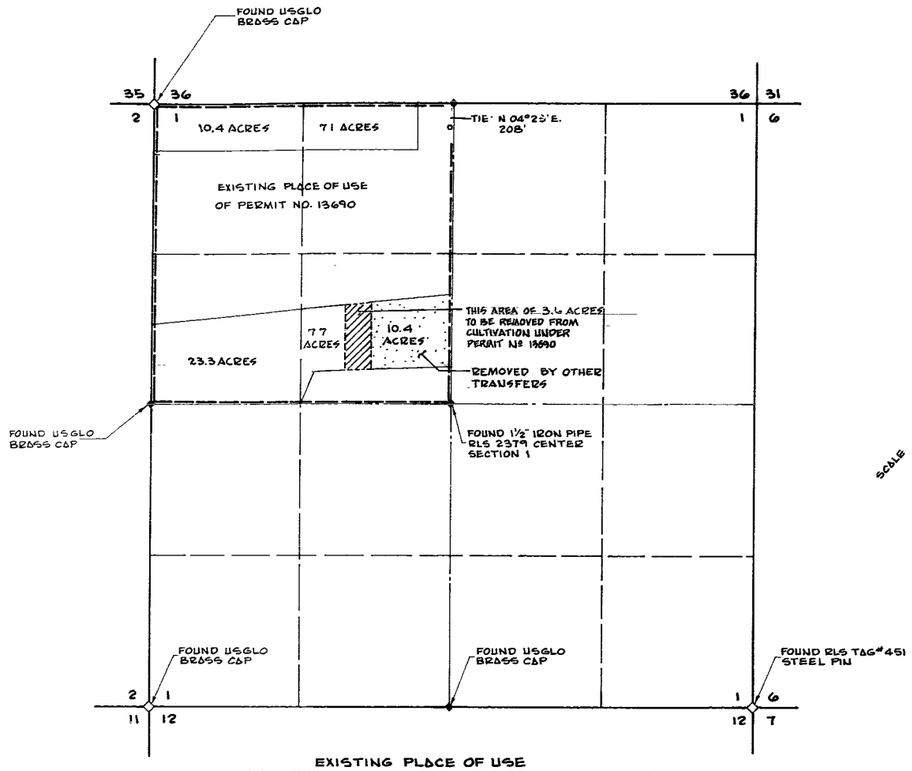

EXISTING PLACE OF USE
SECTION 1, TOWNSHIP 21 SOUTH, RANGE 53 EAST, M.D.B.&M.
NYE COUNTY NEVADA

SCALE 1" = 600'

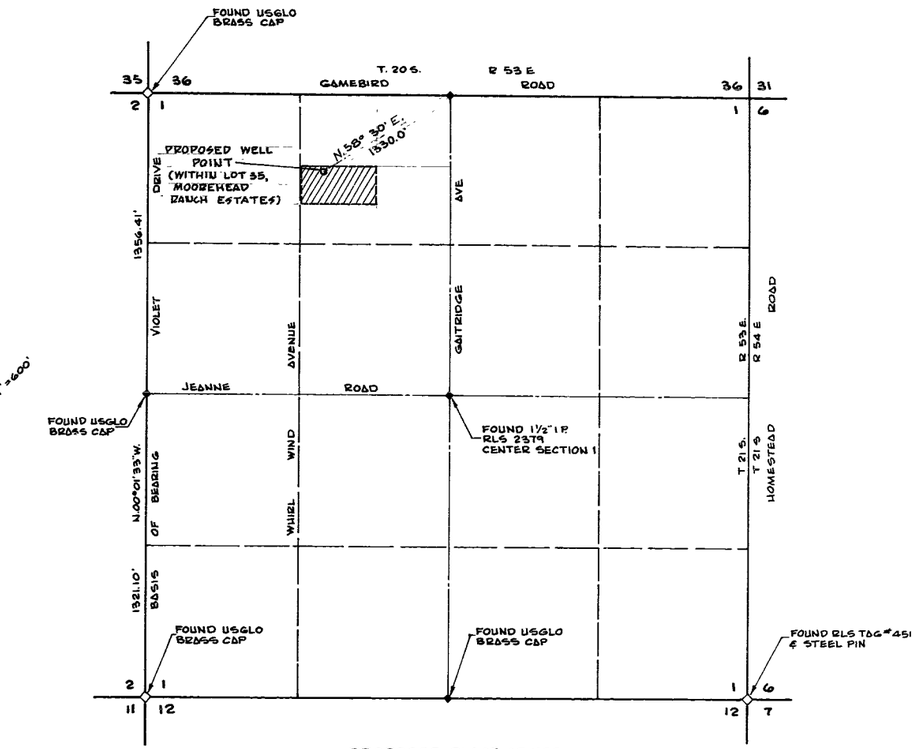

PROPOSED PLACE OF USE
SECTION 1, TOWNSHIP 21 SOUTH, RANGE 53 EAST, M.D.B.&M.
NYE COUNTY NEVADA

STATE OF NEVADA }
COUNTY OF CLARK } S.S.

I, STEPHEN F TURNER BEING FIRST DULY SWORN DEPOSE AND SAY THAT THIS MAP CONSISTING OF ONE SHEET HAS BEEN CORRECTLY DRAWN TO THE DESIGNATED SCALE FROM FIELD NOTES OF A SURVEY MADE UNDER MY SUPERVISION AND DIRECTION ON THE 27TH DAY OF NOVEMBER 1974. THAT IT TRULY AND CORRECTLY REPRESENTS THE LOCATION AND EXTENT OF THE WORKS USED TO DIVERT WATER FROM AN UNDERGROUND SOURCE IN THE PAHRUMP VALLEY BASIN IN NYE COUNTY NEVADA BY MR. EDWARD YEOMAN FOR IRRIGATION AND DOMESTIC PURPOSES UNDER APPLICATION AND PERMIT NO. 13690. THAT THE EXISTING POINT OF DIVERSION UNDER APPLICATION AND PERMIT NO 13690 IS CORRECTLY SHOWN HEREON THAT THE EXISTING PLACE OF USE UNDER APPLICATION AND PERMIT NO 13690 AND THE PLACE OF USE APPLIED FOR UNDER THIS APPLICATION TO CHANGE THE THE POINT OF DIVERSION AND PLACE OF USE OF A PORTION OF THE WATER ARE CORRECTLY DESIGNATED HEREON, AND THAT THE LANDS UPON WHICH WATER APPROPRIATED UNDER APPLICATION AND PERMIT NO. 13690 ARE TO BE USED IS ACCURATELY OUTLINED HEREON AND SAID LANDS ARE OWNED OR CONTROLLED BY THE APPLICANT.

Stephen F. Turner
STEPHEN F. TURNER
STATE WATER RIGHT SURVEYOR

SUBSCRIBED AND SWORN TO BEFORE ME THIS 31st DAY OF January 1975.

NOTARY PUBLIC - STATE OF NEVADA
CLARK COUNTY
CAROLEE D. MATTHIAS
My Commission Expires Aug. 15, 1978

Carolee D. Matthias
CAROLEE D. MATTHIAS
NOTARY PUBLIC IN AND FOR
SAID COUNTY AND STATE

MY COMMISSION EXPIRES August 15, 1978

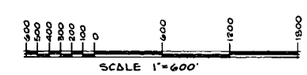

RECEIVED
STATE ENGINEER'S OFFICE
1975 FEB 10 PM 2:58

FILED
FEB 10 1975
STATE ENGINEER'S OFFICE

MAP TO ACCOMPANY AN APPLICATION TO CHANGE THE POINT OF DIVERSION AND PLACE OF USE OF A PORTION OF THE WATER APPROPRIATED UNDER APPLICATION AND PERMIT NO. 13690

BY: MR EDWARD YEOMAN
FOR: IRRIGATION & DOMESTIC PURPOSES
FROM: AN UNDERGROUND SOURCE IN THE PAHRUMP VALLEY BASIN

BAUGHMAN, HAUGHT & TURNER INC.
CIVIL ENGINEERS • MINING ENGINEERS • LAND SURVEYORS
2325 W CHARLESTON BLVD. LAS VEGAS, NEVADA

29207