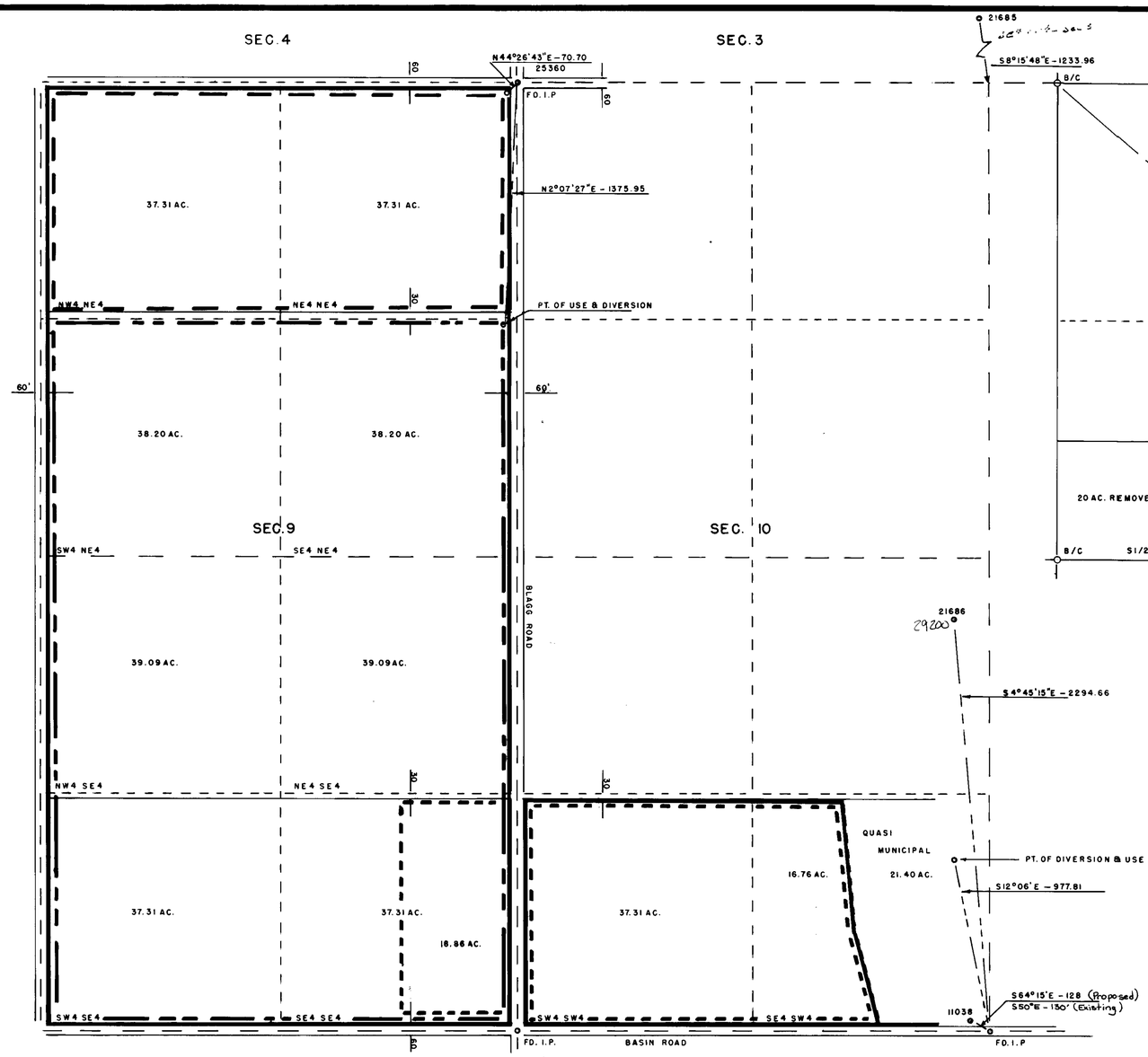

T20S R53E M.D.B & M

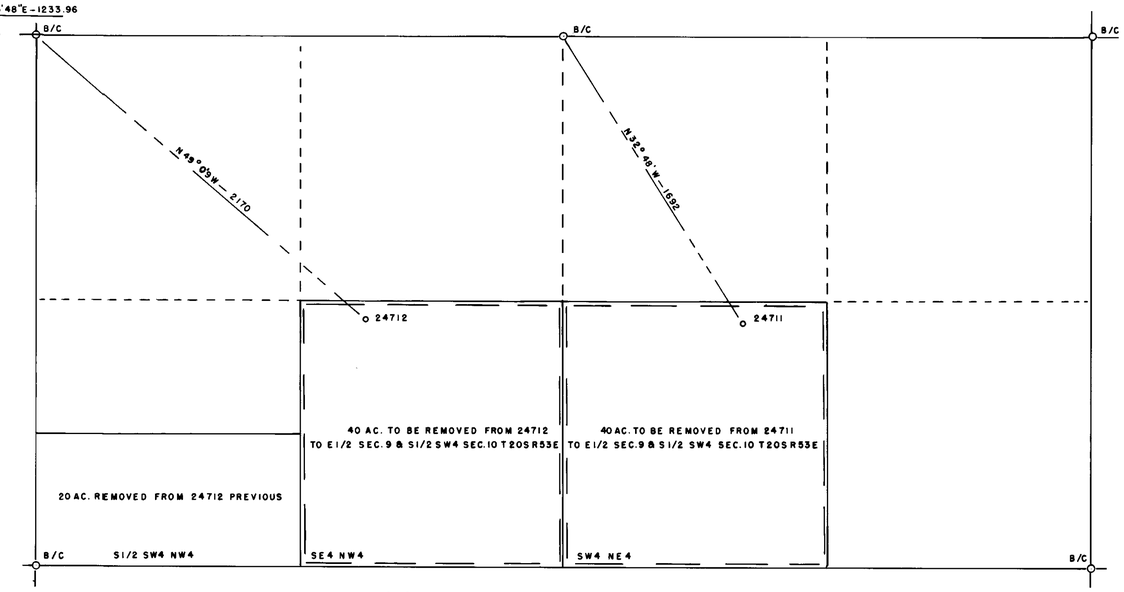

N1/2 SEC.2 T21S R53E M.D.B & M.

NOTE
BASIS OF BEARINGS BASIN RD. & BLAGG RD.
ACREAGE SHOWN IN EACH 40 AC. SUBDIVISION CALCULATED

357.89
+18 SC
376.75

35784

25360, 21685, 21686, 11038 CHANGE TO NEW PT. OF DIVERSION, CHANGE MANNER OF USE
25360 PLACE OF USE
21685, 21686 PLACE OF USE
11038 PLACE OF USE

State of Nevada
County of Esmeralda } s.s

I, J.V. Caselli, being first duly sworn depose and say that this map consisting of 1 sheet, numbered from 1 to 0 inclusive, has been correctly drawn to the designated scale from field notes of a survey made by me between the 25 day of January and the 26 day of January, 1975, that it truly and correctly represents the proposed location and extent of the works to divert water from Underground Source, in NYE COUNTY by ROBERT H. RUUD for irrigation & Quasi Municipal. That the proposed point of diversion, the approximate location and names of all other works which will cross or connect with the proposed works, and the boundary of all lands, showing by 40 acre subdivisions the area to be irrigated, are fully and correctly designated thereon.

J.V. Caselli
STATE WATER RIGHT SURVEYOR

Subscribed and sworn to before me this 7th day of January 1975

R.A. Gilbert
NOTARY PUBLIC IN AND FOR ESMERALDA CO., NEV.

R. A. GILBERT
NOTARY PUBLIC, STATE OF NEVADA
ESMERALDA COUNTY
My Commission Expires April 23, 1977

P.B.U. ACREAGE

25360	21685	21686	11038	
NW4 NE4 -39.70	SW4 NE4-38.69	SW4 NE4 38.69	SE4 SE4 20.0	SEC.9
NE4 NE4 - 37.56	SE4 NE4-38.35	SE4 NE4 38.35		
	NW4 SE4 - 37.42	NW4 SE4 37.42		
	NE4 SE4 - 37.60	NE4 SE4 37.60		
	SW4 SE4 - 35.12	SW4 SE4 35.12		
	SE4 SE4 - 37.94	SE4 SE4 37.94		SEC.9
			SW4 SW4 40.0	SEC.10
			SE4 SW4 20.0	"
77.26	225.12	225.12	80.0	

TOTAL = 382.38

382.38

RECEIVED
STATE ENGINEER'S OFFICE
1975 FEB 10 AM 10:36

APPLICATIONS TO CHANGE POINT OF DIVERSION, MANNER OF USE, PLACE OF USE, QUASI MUNICIPAL,
FROM
UNDERGROUND
ROBERT H. RUUD

SCALE 1" = 400 FT.

SURVEYED BY —
J.V. CASELLI — 451

29237 29203 29202 29201 29200 29199 29198

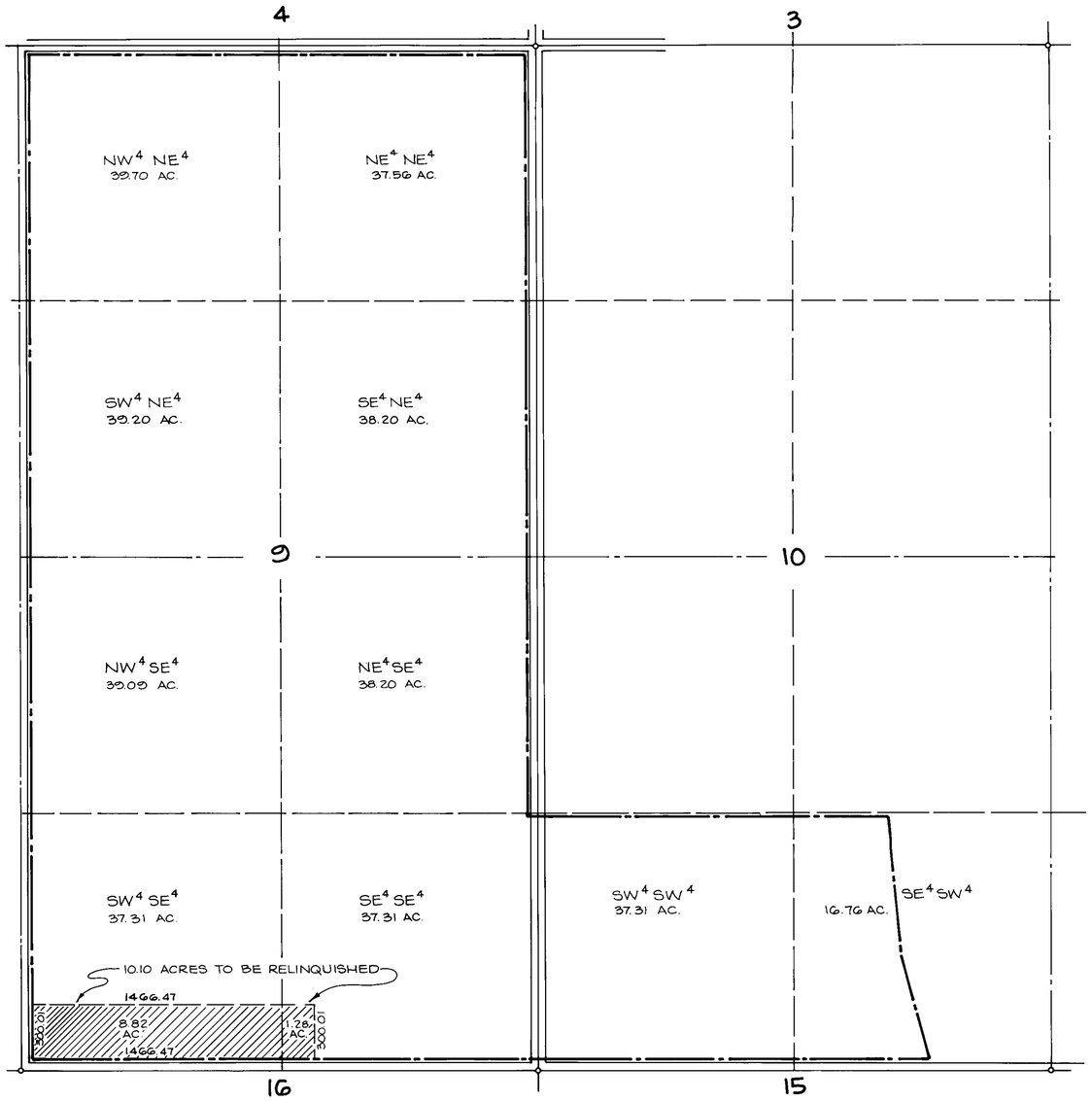

EXISTING PLACE OF USE

T-20-S, R-53-E, M.D.B.&M.

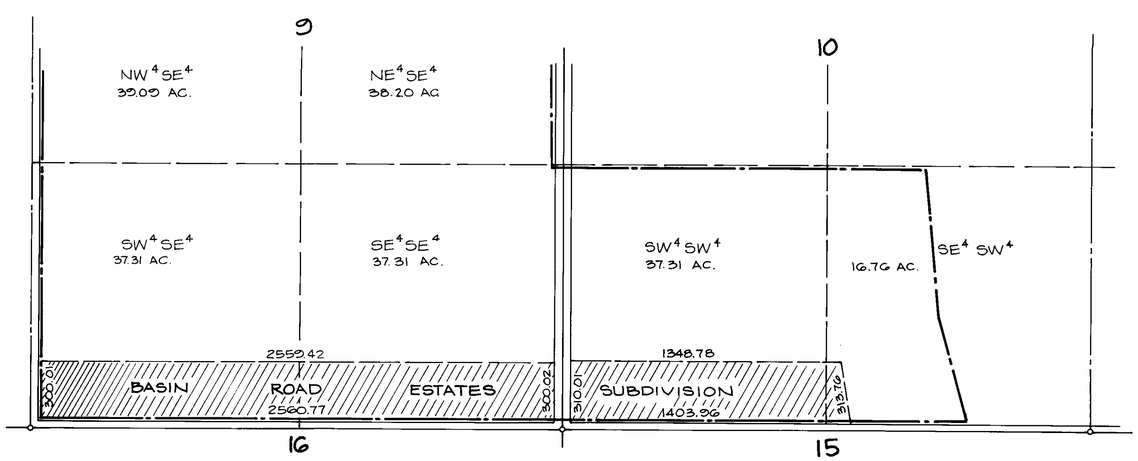

PROPOSED PLACE OF USE

T-20-S, R-53-E, M.D.B.&M.

NOTE: THERE ARE NO EXISTING WATER RIGHTS OF RECORD CONTAINED WITHIN THE PROPOSED ROAD RIGHT-OF-WAYS OF THE BASIN ROAD ESTATES SUBDIVISION.

STATE OF NEVADA
S.S.
CARSON CITY

I, BRUCE R. SCOTT, BEING DULY SWORN, DEPOSE AND SAY THAT THIS MAP CONSISTING OF ONE SHEET HAS BEEN CORRECTLY DRAWN TO THE DESIGNATED SCALE FROM RECORDED INFORMATION FILED WITHIN THE OFFICE OF THE STATE ENGINEER AND REVIEWED BY ME ON THE 22ND DAY OF NOVEMBER, 1982. THAT IT TRULY AND CORRECTLY REPRESENTS THE PROPOSED LOCATION AND EXTENT OF THE EXISTING PLACE OF USE OF WATER FROM AN UNDERGROUND SOURCE IN NYE COUNTY, BY ROBERT H. RUUD TO BE RELINQUISHED FROM PERMITS, 29198, 29199, 29200, 29201, 29202, & 29203, CERTIFICATES 8769, 8770, 8771, 8772, 8773 & 8774, FOR INDIVIDUAL DOMESTIC WELLS FOR THE BASIN ROAD ESTATES SUBDIVISION.

Bruce R. Scott

BRUCE R. SCOTT
STATE WATER RIGHT SURVEYOR No 427

SUBSCRIBED AND SWORN TO BEFORE ME THIS 6TH DAY OF December 1982. NOTARY PUBLIC IN AND FOR LYON COUNTY, NEVADA.

Carol A. Smith

CAROL A. SMITH
Notary Public State of Nevada
LYON COUNTY
My Appointment Expires November 6, 1986

SCALE 1" = 400'

400 200 0 400 800

NORTH

RESOURCE CONCEPTS INC.
340 North Minnesota Street, Carson City, Nevada 89701 (702) 883 - 1600
ENGINEERING · ECONOMICS · RESOURCE PLANNING

JOB NO.
DATE 11-23-82
REVISED
DRAWN BY S.G.P.
Sheet 1 of 1

MAP

TO ACCOMPANY A RELINQUISHMENT OF A PORTION OF EXISTING PLACE OF USE APPROPRIATED UNDER PERMITS 29198, 29199, 29200, 29201, 29202 & 29203 CERT. 8769, 8770, 8771, 8772, 8773 & 8774, FROM IRRIGATION & IRRIGATION & DOMESTIC TO DOMESTIC PURPOSES

ROBERT H. RUUD

FROM AN UNDERGROUND SOURCE IN NYE COUNTY, NEVADA

29203 29202 29201 29200 29199 29198