A Portion of Sec. 19-T.32N.-R.34E.-M.D.B.&M.

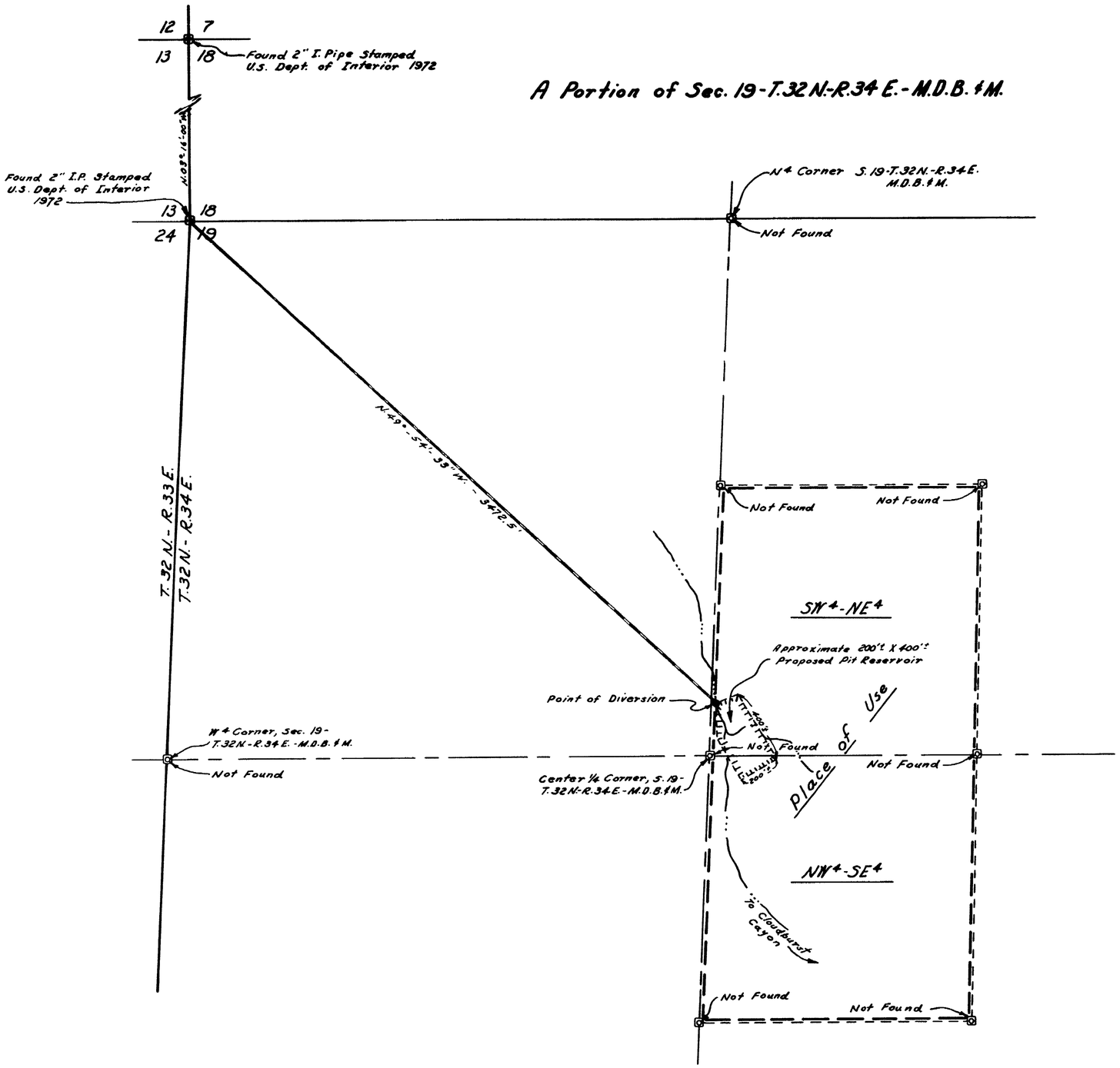

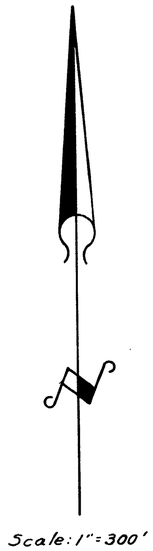

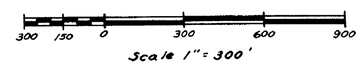

State of Nevada
County of Churchill } S.S.

I, Lowell D. Emery, being first duly sworn, depose and say that this map, consisting of 1 Sheet, numbered from 1 to 1, inclusive, has been correctly drawn to the designated scale from field notes of a survey made by me between the 3rd day of and the 6th day of January 1975; that it truly and correctly represents the proposed location and extent of the works used to divert water from surface watershed in Pershing County, by Challenge Exploration & Mining Inc. for Industrial (Mining & Milling) Purposes. That the proposed point of diversion and return, the location of the mill, the approximate size and capacity of the diverting channel, and the location and names of all other works or streams which are crossed by or connected with said works, are fully and correctly designated hereon.

Lowell D. Emery
Lowell D. Emery - S.W.R.S. - 330

Subscribed and sworn to before me this 8th day of January, 1975
Notary Public in and for Churchill County, Nevada.

Notary Public

Seal:

RONALD E. MILLER
Notary Public — State of Nevada
Churchill County
My Commission Expires July 18, 1978

FILED
JAN 8 1975
STATE ENGINEER'S OFFICE

29127

Map to Accompany Application To Appropriate Water From Surface Watershed By - Challenge Exploration & Mining Inc.

Drawn by: J.V.M.	Surveyed by: Lowell D. Emery - S.W.R.S. 330
Date: Jan. 7, 1975	P.O. Box 84
Scale: 1" = 300'	Fallon, Nevada 89406

29127