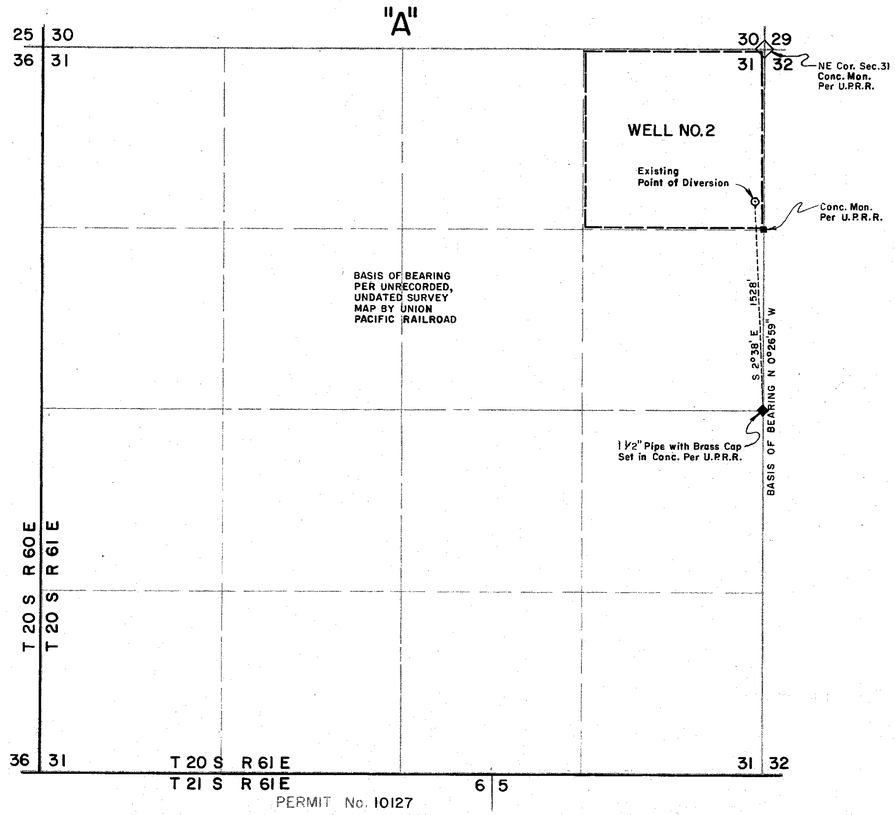

PERMIT No. 10127
WELL NO.2
SECTION 31, T.20 S., R.61 E.
M.D.B.+M., CLARK COUNTY, NEVADA

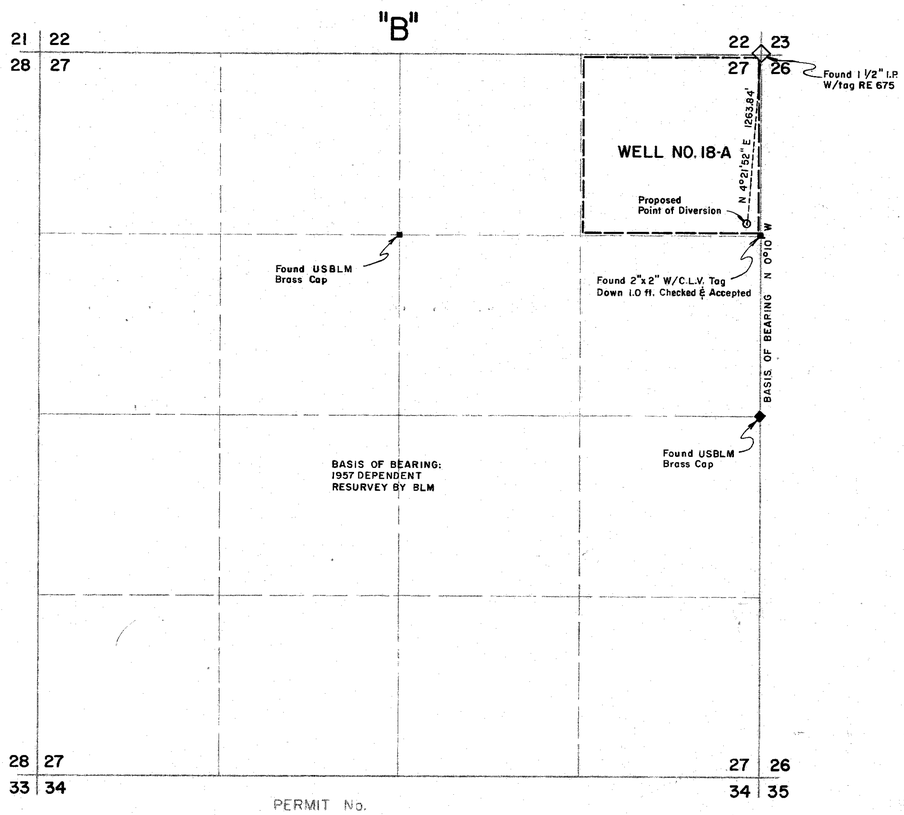

PERMIT No.
WELL NO. 18-A
SECTION 27, T.20 S., R.60E.
M.D.B.+M., CLARK COUNTY, NEVADA

NOTE:
PERMIT NO. 10127 AT "A"
IS BEING TRANSFERRED
TO "B".

N

Scale: 1" = 600'

MAP TO ACCOMPANY APPLICATION
TO CHANGE THE POINT OF
DIVERSION AND PLACE OF USE
OF PERMIT NO. 10127

APPLICANT: Las Vegas Valley Water District
PLACE OF USE: Las Vegas Valley Water District
MANNER OF USE: Municipal Supply and Domestic Use

9649 NOV 20 1981

FILED
DEC 17 1974
STATE ENGINEER'S OFFICE

86726 28059

ENGINEERS CERTIFICATE

STATE OF NEVADA }
COUNTY OF CLARK } SS

I, William H. Blackmer, being first duly sworn, depose and say that this map, consisting of two sheets, has been correctly drawn to the designated scale from **maps as indicated on these sheets and from field notes of a survey made under my supervision and completed on the 9th day of December 1974, and that it correctly represents the proposed location and extent of the works used to divert water from the Underground-Las Vegas Artesian Basin in Clark County Nevada, by the Las Vegas Valley Water District for Municipal Supply and Domestic Use.**

STATE WATER RIGHT SURVEYOR **NO. 383**

Subscribed and sworn to before me
this 13th day of December, 1974
Notary Public in and for said County and State
My commission expires August 7, 1976

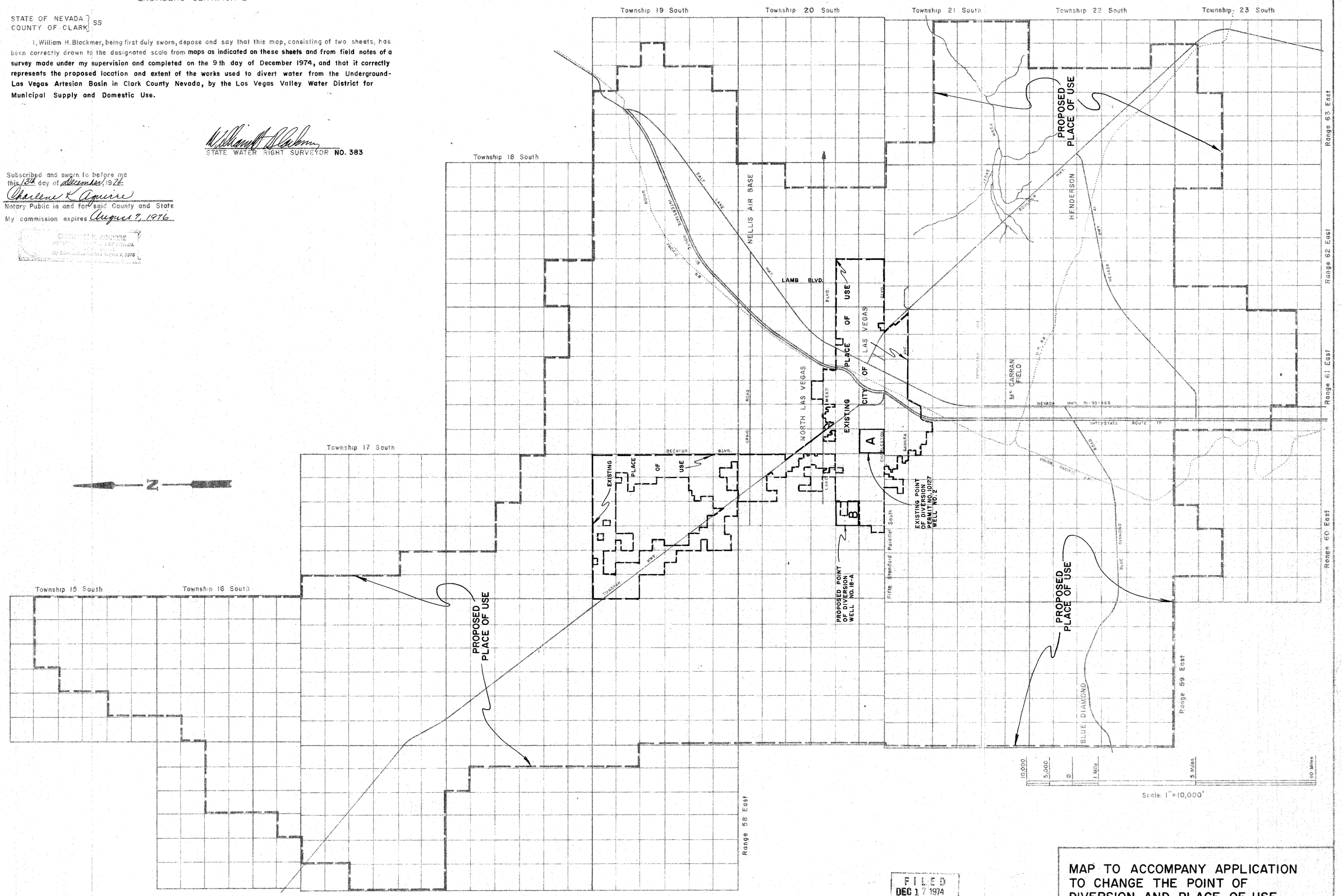

THE BOUNDARIES OF THE LAS VEGAS VALLEY WATER DISTRICT
Scale: 1" = 10,000'

FILED
DEC 17 1974
STATE ENGINEER'S OFFICE

MAP TO ACCOMPANY APPLICATION TO CHANGE THE POINT OF DIVERSION AND PLACE OF USE OF PERMIT NO. 10127

APPLICANT:	Las Vegas Valley Water District
PLACE OF USE:	Las Vegas Valley Water District
MANNER OF USE:	Municipal Supply and Domestic Use

29059