WATER RIGHTS MAP

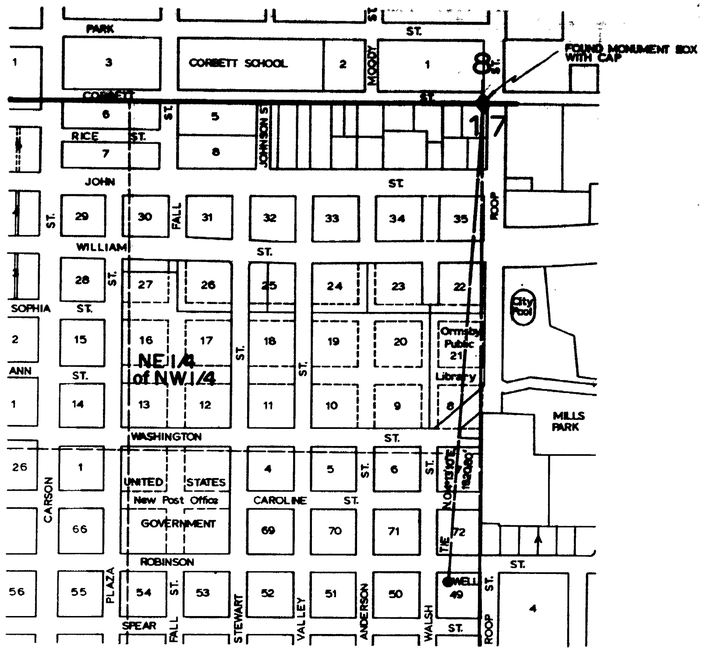

EXISTING POINT OF DIVERSION MAP

PORTION OF NE 1/4 OF NW 1/4 OF SECTION 17, T15N, R20E

SCALE: 1" = 300'

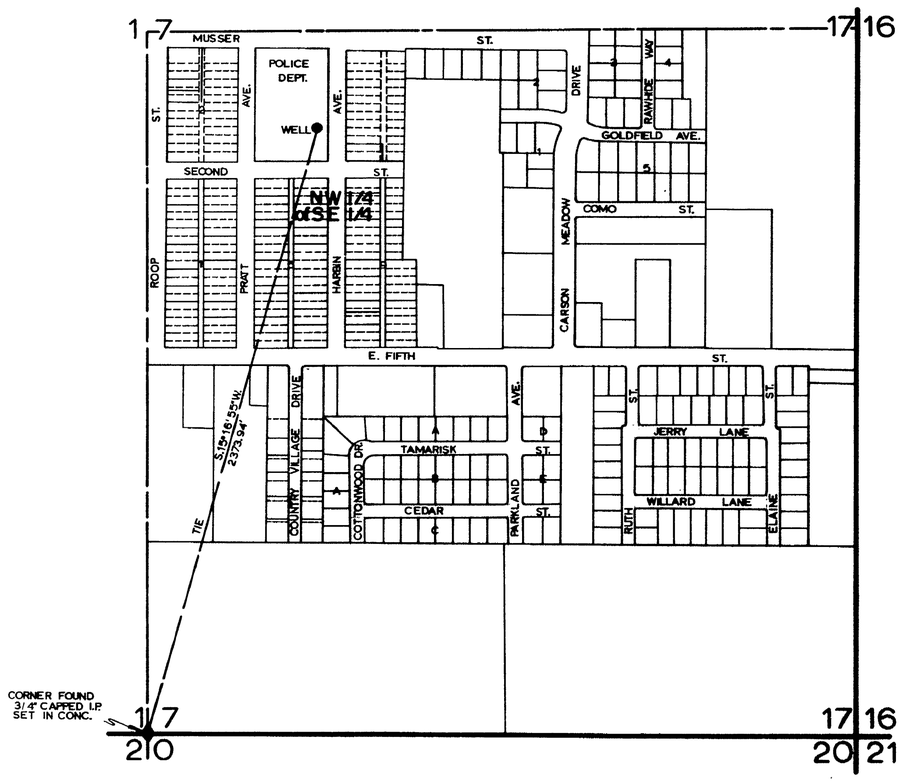

PROPOSED POINT OF DIVERSION MAP

PORTION OF NW 1/4 OF SE 1/4 OF SECTION 17, T15N, R20E, M.D.B.&M

SCALE: 1" = 300'

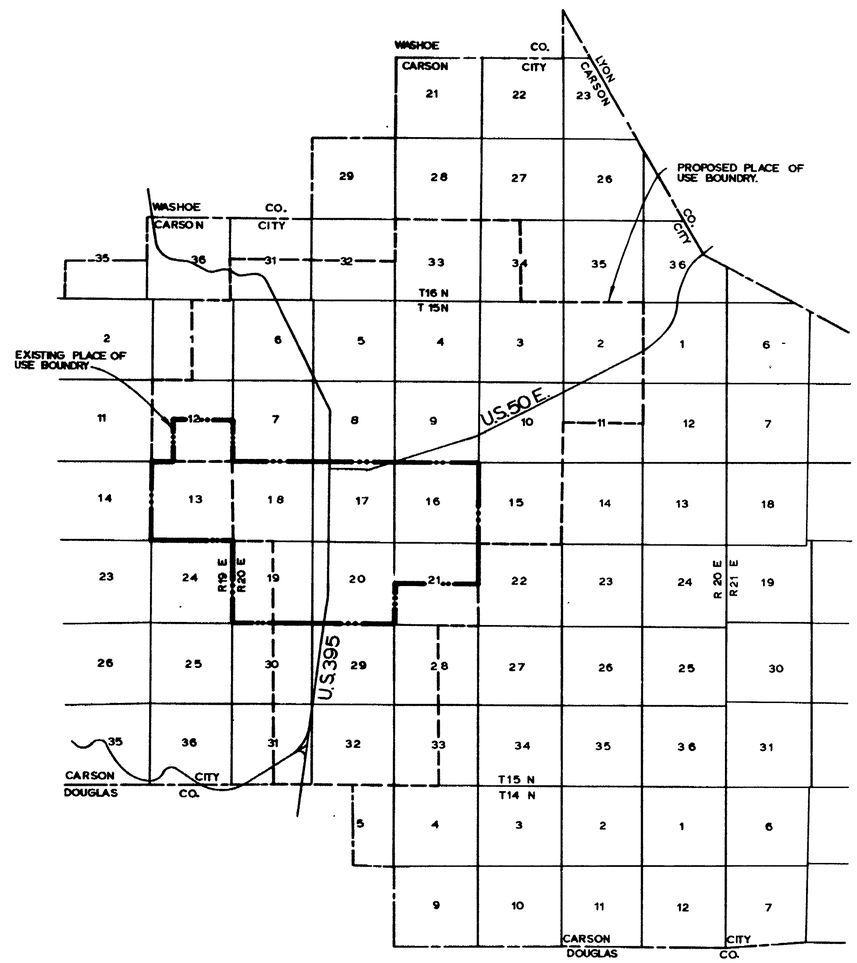

PLACE OF USE MAP

SCALE: 1:62,500

29002

STATE OF NEVADA, CARSON CITY } SS

I, PAUL LUMOS, BEING FIRST DULY SWORN, DEPOSE AND SAY THAT THIS MAP, CONSISTING OF 1 SHEET, HAS BEEN CORRECTLY DRAWN TO THE DESIGNATED SCALE FROM FIELD NOTES OF A SURVEY MADE UNDER MY SUPERVISION AND DIRECTION, BETWEEN THE 15 th DAY OF OCTOBER AND THE 16 th DAY OF OCTOBER, 1974; THAT IT TRULY AND CORRECTLY REPRESENTS THE PROPOSED LOCATION AND EXTENT OF THE WORKS USED TO DIVERT WATER FROM UNDERGROUND SOURCES IN CARSON CITY, BY CARSON CITY FOR MUNICIPAL PURPOSES UNDER PERMIT No. 15758 Cert. No. 6605. THAT THE PROPOSED POINT OF DIVERSION, THE LOCATION AND NAMES OF ALL OTHER WORKS WHICH WILL CROSS OR CONNECT WITH THE PROPOSED WORKS, AND THE BOUNDRY OF ALL LANDS, SHOWN BY 40-ACRE SUBDIVISIONS ARE THE AREAS PROPOSED TO BE USED AND ARE FULLY AND CORRECTLY DESIGNATED THEREON.

Paul Lumos

PAUL LUMOS #421

SUBSCIBED AND SWORN TO BEFORE ME THIS 31st DAY OF DECEMBER, 1974
NOTARY PUBLIC IN AND FOR CARSON CITY, NEVADA

Marie Westenhoefer

MARIE WESTENHOEFER
Notary Public—State of Nevada
Carson City
My Commission Expires Jan. 17 1978

Scale: As Shown

LEGEND: —— EXISTING PLACE OF USE BOUNDRY
— — PROPOSED PLACE OF USE BOUNDRY

CERTIFICATE NO. 9904 ISSUED 4-5-84

FILED
DEC 6 1974
STATE ENGINEER'S OFFICE

MAP TO ACCOMPANY APPLICATION TO CHANGE THE POINT OF DIVERSION AND PLACE OF USE OF A PORTION OF WATER PREVIOUSLY APPROPRIATED UNDER PERMIT NO. 15758, CERTIFICATE NO. 6605 BY CARSON CITY FROM AN UNDERGROUND SOURCE IN CARSON CITY, NEVADA FOR MUNICIPAL PURPOSES

29002