## CULTURAL MAP TABULATION

| Section | Sub-division | Town-ship | Range | Cultivated acreage | Description of culture | Date of first culture |
|---|---|---|---|---|---|---|
| 11 | NE¼/SW¼ | 5 S | 69E | 14.97 | ALFALFA | |
| 11 | SE¼/SW¼ | 5 S. | 69E | .45 | " " " | |
| 11 | SW¼/SW¼ | 5 S. | 69E | 22.09 | " " " | |
| 11 | NW¼/SW¼ | 5 S. | 69E | 2.07 | " " " | |
| 14 | NW¼/NW¼ | 5 S | 69E | 5.64 | ALFALFA | |

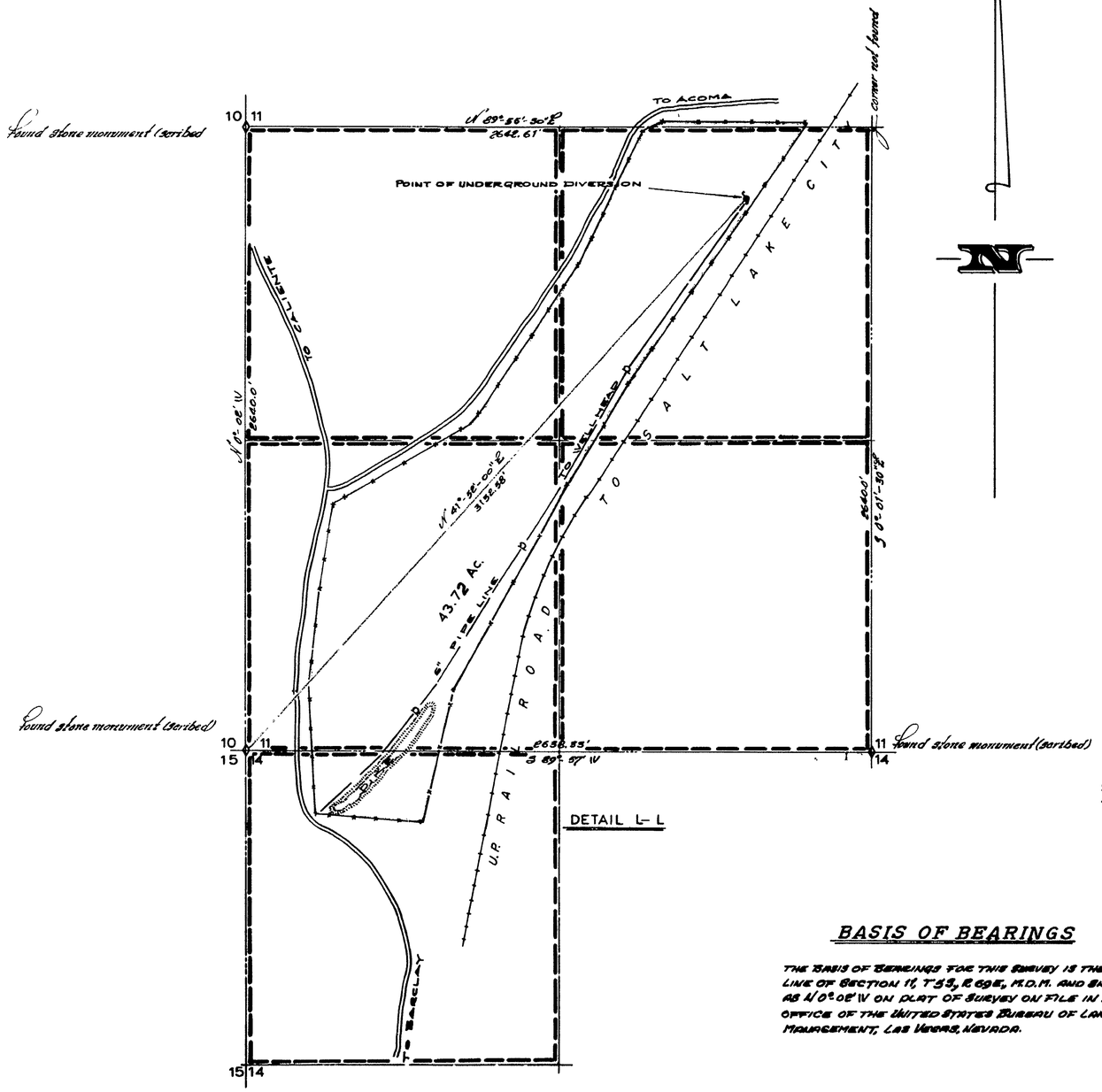


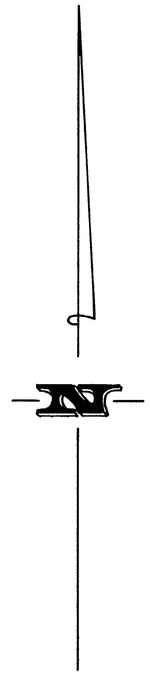

Township 5, South - Range 69 East, M.D.M.

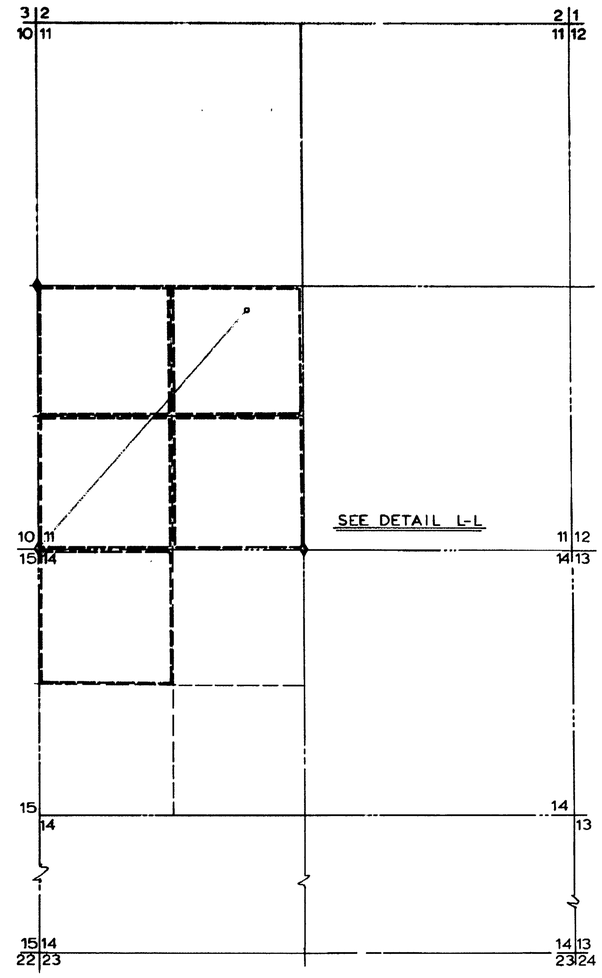


## SURVEYOR'S CERTIFICATE

STATE OF NEVADA }
COUNTY OF CLARK }

I BEN G. SWEET JR. BEING FIRST DULY SWORN, DEPOSE AND SAY THAT THIS MAP, CONSISTING OF ONE SHEET, HAS BEEN CORRECTLY DRAWN TO THE DESIGNATED SCALE OF A SURVEY MADE UNDER MY SUPERVISION AND DIRECTION BETWEEN THE 12th DAY OF APRIL 1974: AND THE 13th DAY OF APRIL 1974; THAT IT TRULY AND CORRECTLY REPRESENTS THE PROPOSED LOCATION AND EXTENT OF THE WORKS USE TO DIVERT WATER FROM THE CLOVER VALLEY IN LINCOLN COUNTY, NEVADA BY MATHEWS BROTHERS RANCHES FOR IRRIGATION PURPOSES, THAT THE PROPOSED POINT OF DIVERSION, THE APPROXIMATE LOCATION AND SIZE OF THE DIVERTING CHANNEL, ALL RESERVOIRS OR BASINS, THE LOCATION AND NAMES OF ALL OTHER WORKS WHICH WILL CROSS OR COMMUNICATE WITH THE PROPOSED WORKS, AND THE BOUNDARY OF ALL LANDS SHOWING BY 40-ACRE SUBDIVISIONS THE AREAS PROPOSED TO BE IRRIGATED, ARE FULLY AND CORRECTLY DESIGNATED HEREON.

Ben G. Sweet Jr.
BEN G. SWEET JR. STATE WATER RIGHT SURVEYOR Nº 382

SUBSCRIBED AND SWORN TO BEFORE ME THIS 13th DAY OF August 1974.

Evalyn E. Morrell
NOTARY PUBLIC IN AND FOR CLARK COUNTY NEVADA

MY COMMISSION EXPIRES 6-25-75

EVALYN E. MORRELL

300 0 300 600 1200 feet
GRAPHIC SCALE

CERTIFICATE No. 9398 ISSUED 6/13/80

## BASIS OF BEARINGS

THE BASIS OF BEARINGS FOR THIS SURVEY IS THE WEST LINE OF SECTION 11, T 5S, R 69E, M.D.M. AND SHOWN AS N 0°-02' W ON PLAT OF SURVEY ON FILE IN THE OFFICE OF THE UNITED STATES BUREAU OF LAND MANAGEMENT, LAS VEGAS, NEVADA.

FILED
AUG 22 1974
STATE ENGINEER'S OFFICE

MAP TO ACCOMPANY
APPLICATION TO APPROPRIATE WATER
FOR IRRIGATION PURPOSES
by
MATHEWS BROTHERS RANCHES
FROM THE CLOVER VALLEY
LINCOLN COUNTY, NEVADA

28632

28632