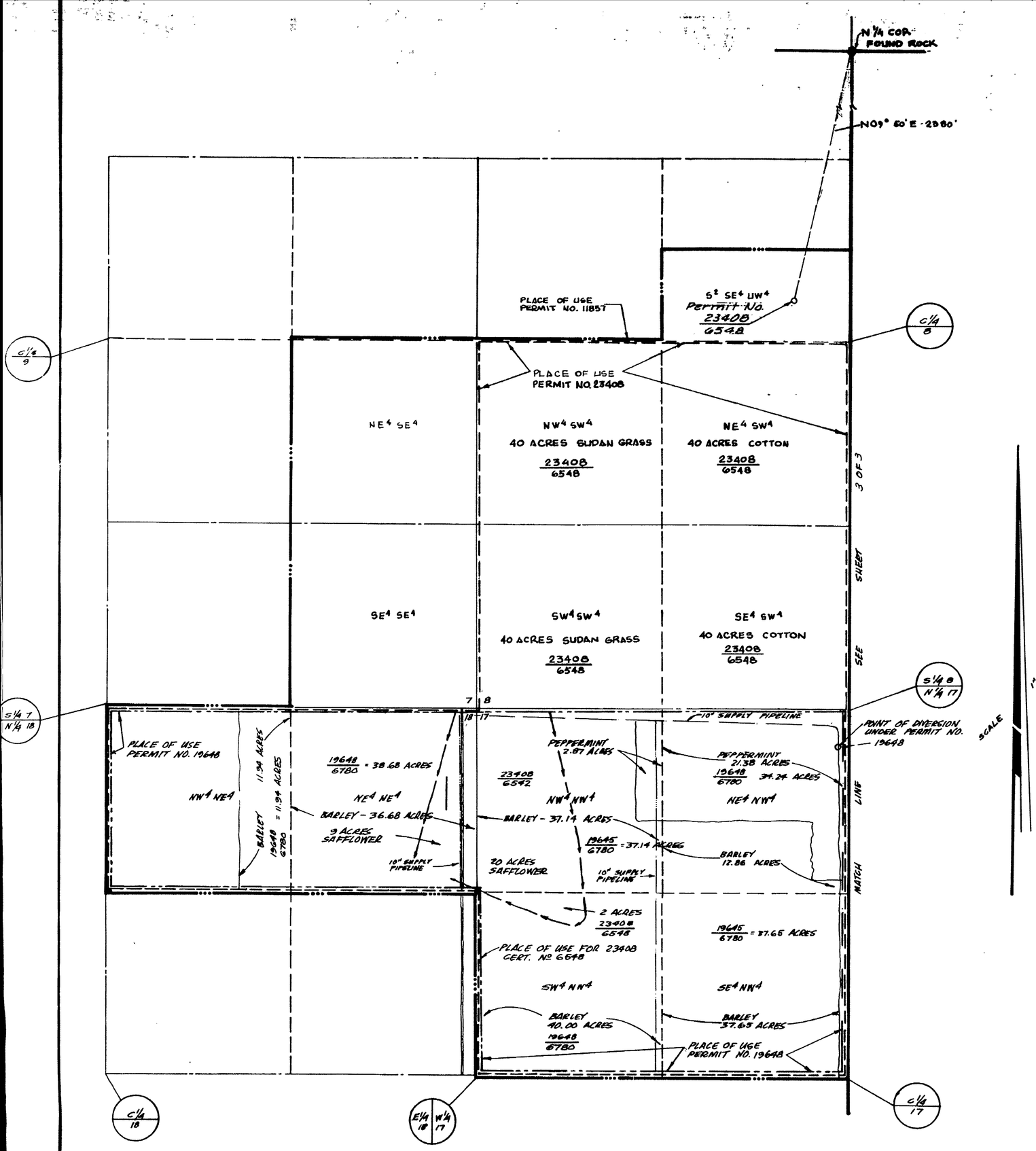

TOWNSHIP 19 SOUTH, RANGE 53 EAST, M.D.B.&M.
NYE COUNTY NEVADA

STATE OF NEVADA } S.S.
COUNTY OF CLARK }

I, RICHARD J. BAUGHMAN BEING FIRST DULY SWORN, DEPOSE AND SAY THAT THIS MAP CONSISTING OF THREE SHEETS HAS BEEN CORRECTLY DRAWN TO THE DESIGNATED SCALE FROM OF A SURVEY MADE UNDER MY SUPERVISION AND DIRECTION ON THE 23RD DAY OF JUNE 1974. THAT IT TRULY AND CORRECTLY REPRESENTS THE LOCATION AND EXTENT OF WORKS USED TO DIVERT WATER FROM AN UNDERGROUND SOURCES IN THE PAHRUMP VALLEY BASIN IN NYE COUNTY, NEVADA. BY PREFERRED EQUITIES CORPORATION FOR QUASI-MUNICPAL AND DOMESTIC PURPOSES UNDER APPLICATION AND PERMIT NUMBERS 11857., 17720, 17721, 19648, 22366 & 23408. THAT THE EXISTING POINT OF DIVRSION UNDER APPLICATION AND PERMIT NUMBERS 11857, 17720, 17721, 19648, 22366 & 23408 ARE CORRECTLY SHOWN HEREON. THAT THE EXISTING PLACES OF USE UNDER THIS APPLICATION AND PERMIT NUMBERS 11857, 17720, 17721, 19648, 22366 & 23408 AND THE PLACE OF USE APPLIED FOR UNDER THIS APPLICATION TO CHANGE THE MANNER OF USE AND PLACE OF USE OF A PORTION OF THE WATER ARE CORRECTLY DESIGNATED HEREON; AND THAT THE LANDS UPON WHICH WATER APPROPRIATED UNDER APPLICATION AND PERMIT NUMBERS 11857, 17720, 17721, 19648, 22366 & 23408 ARE TO BE USED IS ACCURATELY OUTLINED HEREON AND SAID LANDS OWNED OR CONTROLLED BY THE APPLICANT.

Richard J. Baughman 7/5/74

RICHARD J. BAUGHMAN STATE WATER RIGHT SURVEYOR

REGISTERED PROFESSIONAL ENGINEER STATE OF NEVADA
RICHARD J. BAUGHMAN
CIVIL
No. 2195

SUBSCRIBED AND SWORN TO ME THIS 5TH DAY OF JULY, 1974

J. D. Haught

MY COMMISSION EXPIRES ON 5/21/78 NOTARY PUBLIC IN AND FOR SAID COUNTY AND STATE

NOTARY PUBLIC – STATE OF NEVADA
CLARK COUNTY
J. D. HAUGHT
My Commission Expires May 21, 1978

LEGEND

BOUNDARY WATER RIGHT PERMIT NOS. 19648 & 23408
PROPERTY LINE BOUNDARY
PLACE OF USE PERMIT NO. 23408
PLACE OF USE PERMIT NO. 19648
PLACE OF USE PERMIT NO. 11857

SCALE: 1" = 400.00'

FILED
SEP 23 1974
STATE ENGINEER'S OFFICE

MAP TO ACCOMPANY AN APPLICATION TO CHANGE THE MANNER OF USE & PLACE OF USE OF THE WATER APPROPRIATED UNDER APPLICATION AND PERMIT NOS. 11857, 17720, 17721, 19648, 22366 & 23408

BY: PREFERRED EQUITIES CORPORATION
FOR: QUASI MUNICIPAL USES
FROM: AN UNDERGROUND SOURCE IN PAHRUMP VALLEY BASIN

BAUGHMAN, HAUGHT & TURNER INC.
2825 WEST CHARLESTON LAS VEGAS, NEVADA

28580 28579 28578 28577 28576 28575 --File Under

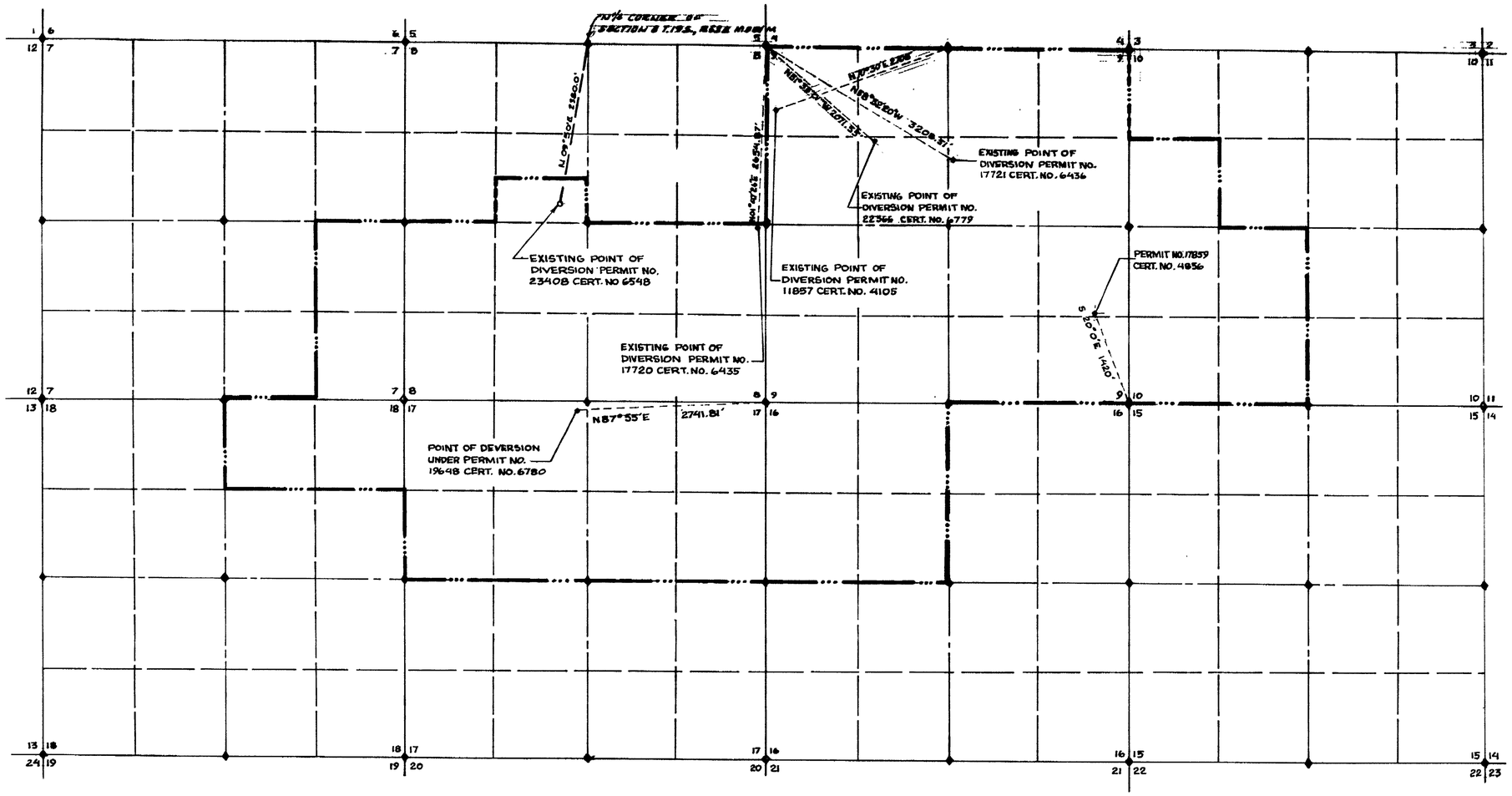

N

LEGEND

- PROPERTY LINE BOUNDRY
- SECTION LINE
- 1/4 LINE
- 1/16 LINE

TOWNSHIP 19 SOUTH, RANGE 53 EAST, M.D.B.&M.
NYE COUNTY NEVADA

SCALE: 1" = 1000'

FILED
SEP 23 1974
STATE ENGINEER'S OFFICE

MAP TO ACCOMPANY AN APPLICATION TO CHANGE THE MANNER OF USE AND PLACE OF USE OF THE WATER APPROPRIATED UNDER APPLICATION AND PERMIT NOS. 11857, 17720, 17721, 19648, 22366 & 23408
BY: PREFERRED EQUITIES CORPORATION
FOR: QUASI MUNICIPAL USES
FROM: AN UNDERGROUND SOURCE IN PAHRUMP VALLEY BASIN

BAUGHMAN HAUGHT & TURNER INC.
2525 WEST CHARLSTON LAS VEGAS, NEVADA

28580 28579 28578 28577 28576 28575 — File Under

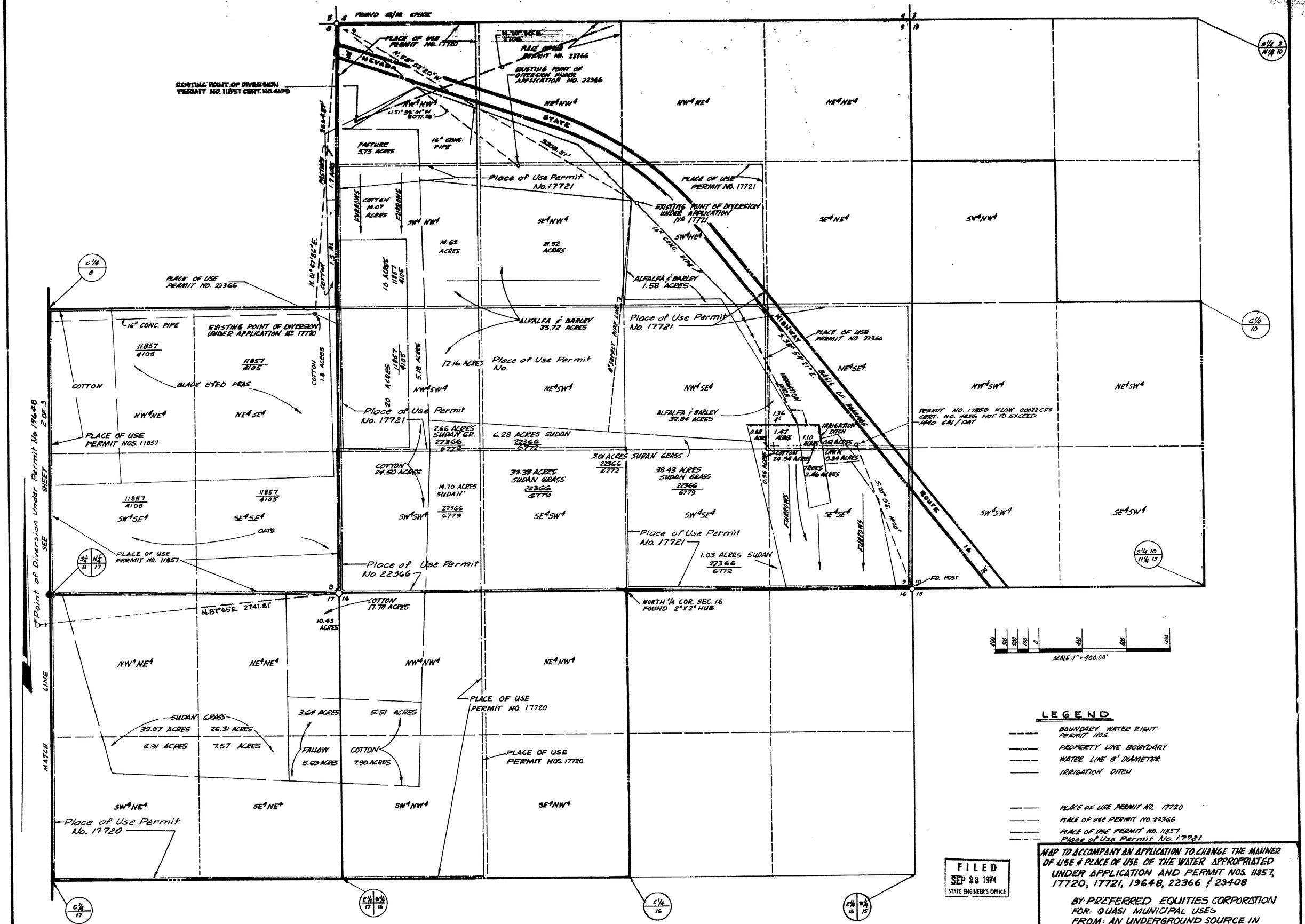

TOWNSHIP 19 SOUTH, RANGE 53 EAST M.D.B. & M.
NYE COUNTY NEVADA

28580 28579 28578 28577 28576 28575 ← File Under