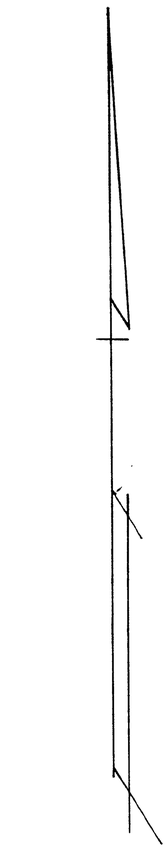

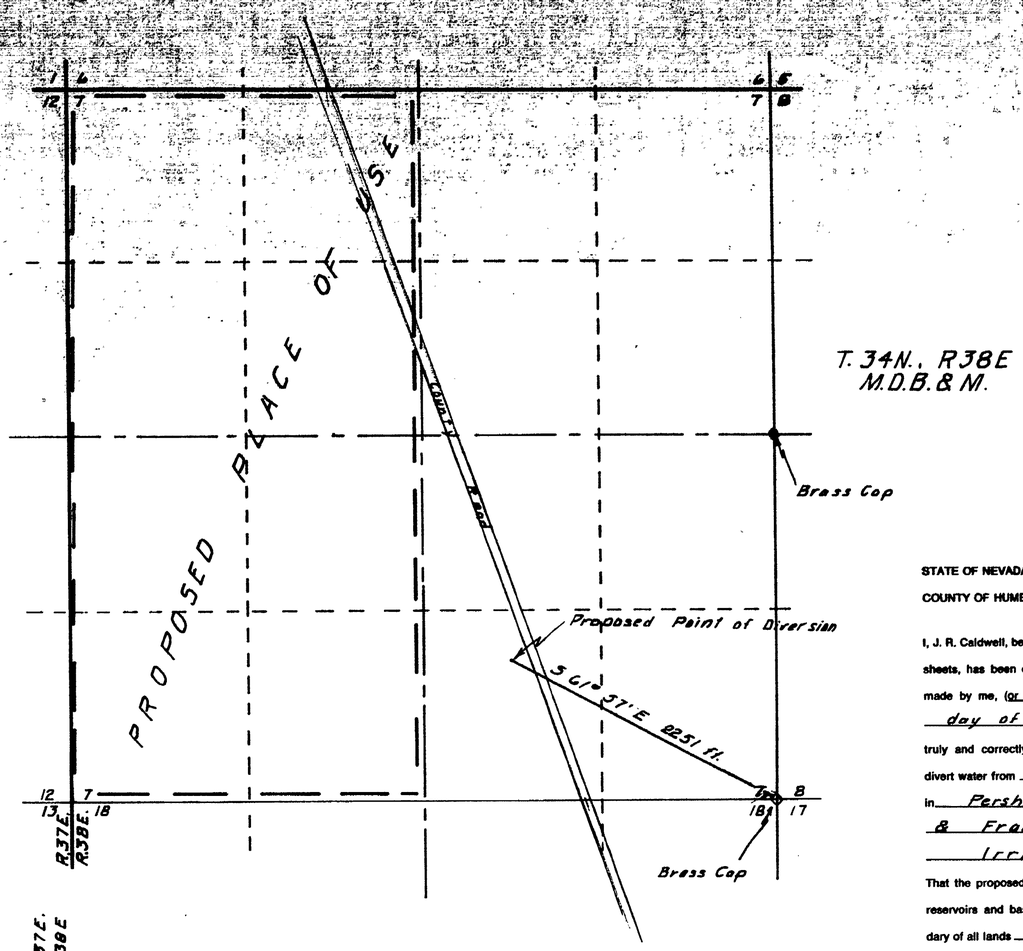

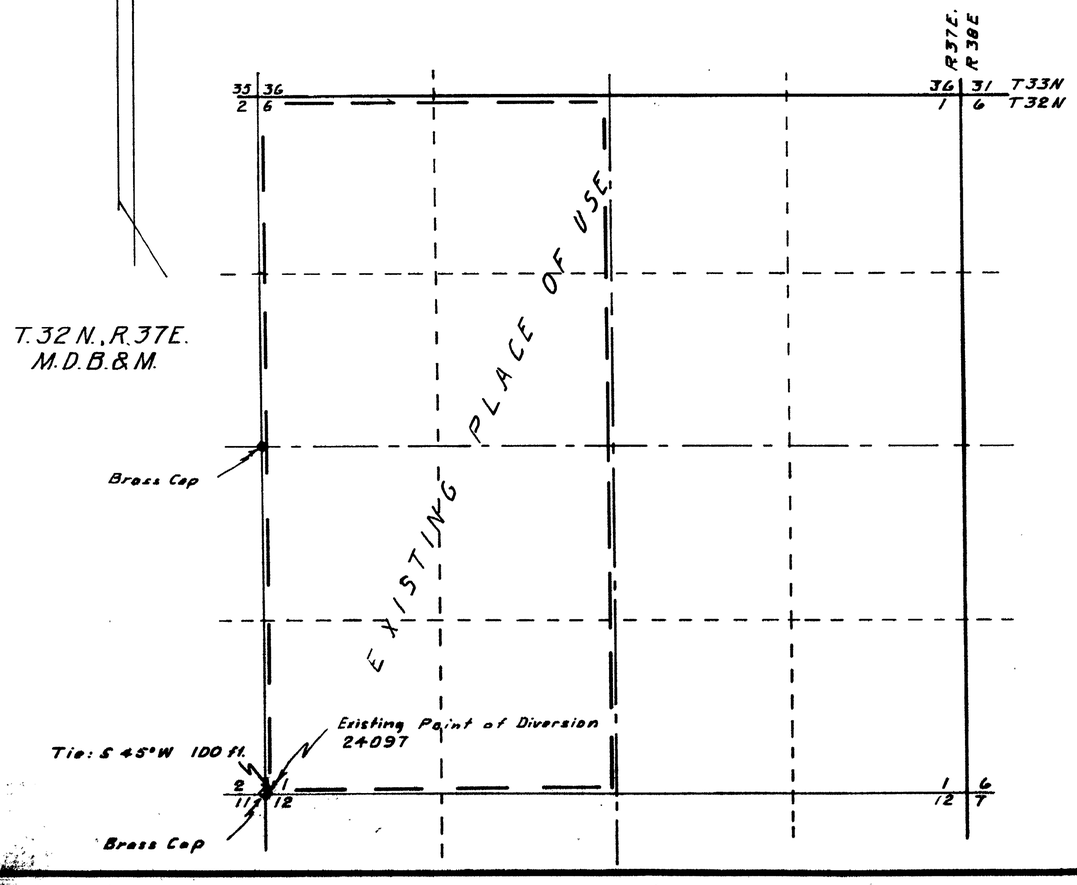

STATE OF NEVADA
COUNTY OF HUMBOLT } SS

I, J. R. Caldwell, being first duly sworn, depose and say that this map, consisting of 1 sheets, has been correctly drawn to the designated scale from field notes of a survey made by me, (or under my supervision and direction), on the 9th day of July, 1974, that it truly and correctly represents the proposed location and extent of the works used to divert water from Underground in Pershing County, by Robert D. Reed & Frank Arregui for Irrigation & Domestic.

That the proposed point of diversion, the location and size of the diverting channel, all reservoirs and basins, location and description of all measuring devices, and the boundary of all lands showing by 40-Acre subdivisions the lands to be irrigated.

and the location and names of all other works or streams which are crossed by or connected with said works are fully and correctly designated thereon.

J. R. Caldwell
State Water Right Surveyor No. 276

REGISTERED LAND SURVEYOR STATE OF NEVADA
J. R. CALDWELL
No. 626

Subscribed and sworn to before me this 10th day of July 1974
Gladys Ard
Humboldt County Recorder

Scale 1" = 600

600 0 600 1200 1800 2400

OFFICE
STATE ENGINEER
1974 JUL 11 PM 3 43

28518

FILED
JUL 11 1974
STATE ENGINEER'S OFFICE

J. R. Caldwell		
Winnemucca, Nevada		
Job No.	By	Date
Survey		
Calculations		
Drawing	JRC	7-9-72
Checked		
Corrections		

MAP TO ACCOMPANY

APPLICATION TO CHANGE THE POINT OF DIVERSION AND PLACE OF USE

FOR IRRIGATION AND DOMESTIC
BY ROBERT D. REED & FRANK ARREGUI
FROM UNDERGROUND
IN PERSHING COUNTY, NEVADA

28518