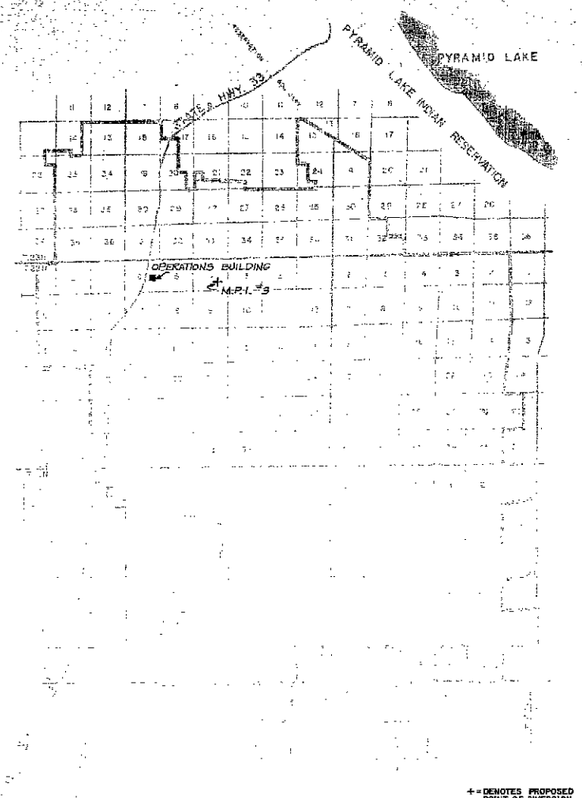

+ = DENOTES PROPOSED POINT OF DIVERSION (SEE SECTION 4 DETAIL BELOW.)

PROPOSED

PERMITS 20746, 19940, 20308, 13630

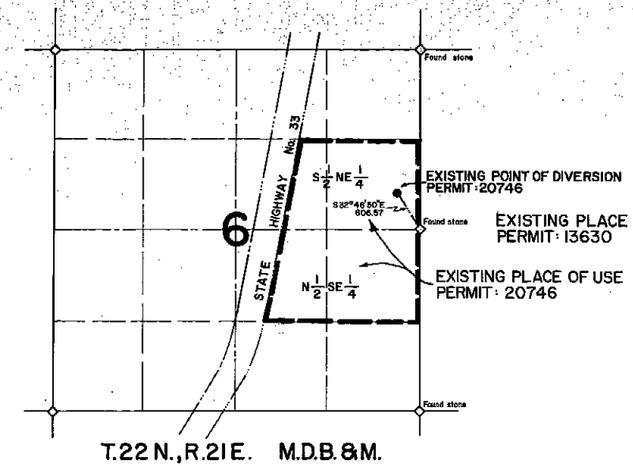

T.22 N., R.21 E. M.D.B.&M.

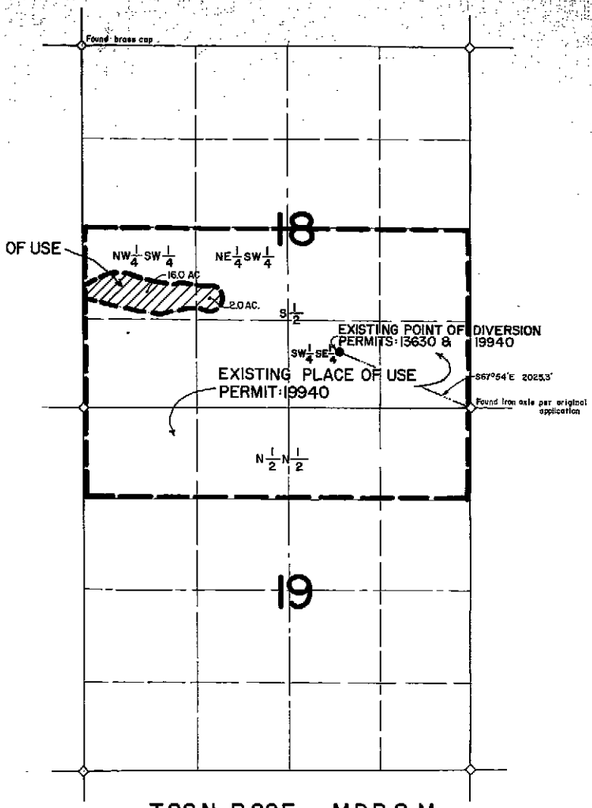

T.22 N., R.22 E. M.D.B.& M.

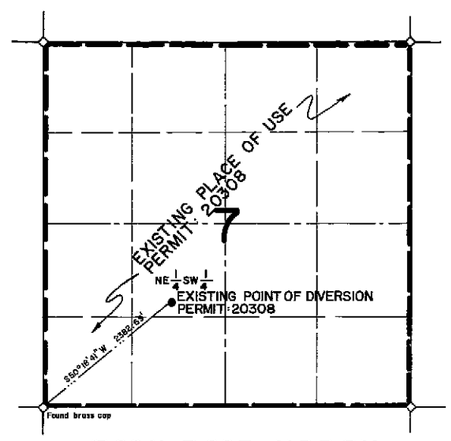

T.22 N., R.22 E. M.D.B.&M

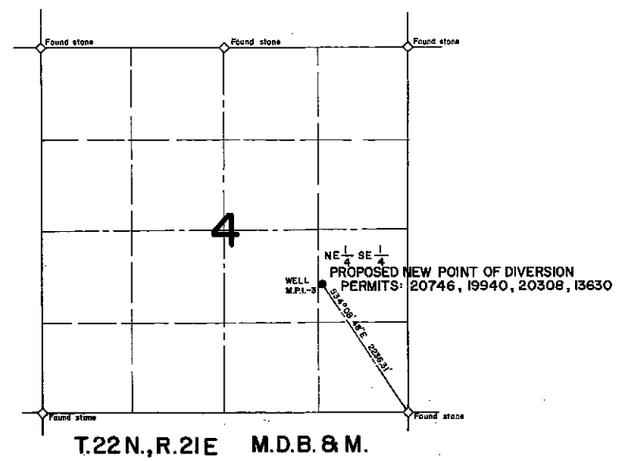

T.22 N., R.21 E M.D.B.& M.

NORTH

BASIS OF BEARING: As per maps accompanying original applications for water rights.

0 500' 1000' 2000' 3000' 4000'

SCALE: 1" = 1,000'

STATE OF NEVADA
CITY OF CARSON CITY } S.S.

I, EUGENE B. LONGFIELD, BEING FIRST DULY SWORN, DEPOSE AND SAY THAT THIS MAP, CONSISTING OF ONE (1) SHEET, HAS BEEN CORRECTLY DRAWN TO THE DESIGNATED SCALE FROM FIELD NOTES OF A SURVEY MADE BY ME (OR UNDER MY SUPERVISION), DURING MAY OF 1974, THAT IT TRULY AND CORRECTLY REPRESENTS THE PROPOSED LOCATION AND EXTENT OF THE WORKS USED TO DIVERT WATER FROM AN UNDERGROUND SOURCE, IN WASHOE COUNTY, BY THE PALOMINO VALLEY WATER COMPANY, FOR MUNICIPAL PURPOSES, THAT THE EXISTING AND PROPOSED POINTS OF DIVERSION, THE EXISTING AND PROPOSED PLACES OF USE, AND THE LOCATION AND NAMES OF ALL THE WORKS WHICH WILL CROSS OR CONNECT WITH THE PROPOSED WORKS, AND THE BOUNDARY OF ALL LANDS, SHOWING, BY 40 ACRE SUBDIVISIONS, THE AREAS PROPOSED FOR MUNICIPAL PURPOSES, ARE FULLY AND CORRECTLY DRAWN THEREON.

Eugene B. Longfield
STATE WATER RIGHT SURVEYOR

SUBSCRIBED AND SWORN TO BEFORE ME THIS 27th DAY OF June, 1974.
NOTAR PUBLIC IN AND FOR THE CITY OF CARSON CITY, STATE OF NEVADA.

JEAN WILLIAMS
Notary Public — State of Nevada
Carson City
My Commission Expires Sept. 24, 1977

Jean Williams
MY COMMISSION EXPIRES Sept. 24, 1977

FILED
JUN 27 1974
STATE ENGINEER'S OFFICE

OFFICE
STATE ENGINEER

1974 JUN 27 PM 4 07

MAP

TO ACCOMPANY APPLICATIONS 28440, 28441, 28442, 28443, TO CHANGE POINT OF DIVERSION, PLACE OF USE AND MANNER OF USE — BY THE PALOMINO VALLEY WATER COMPANY FROM AN UNDERGROUND SOURCE.

PREPARED BY: LONGFIELD ENGINEERING
DATE: 18 JUNE, 1974

28443 28442 28441 28440 File Order