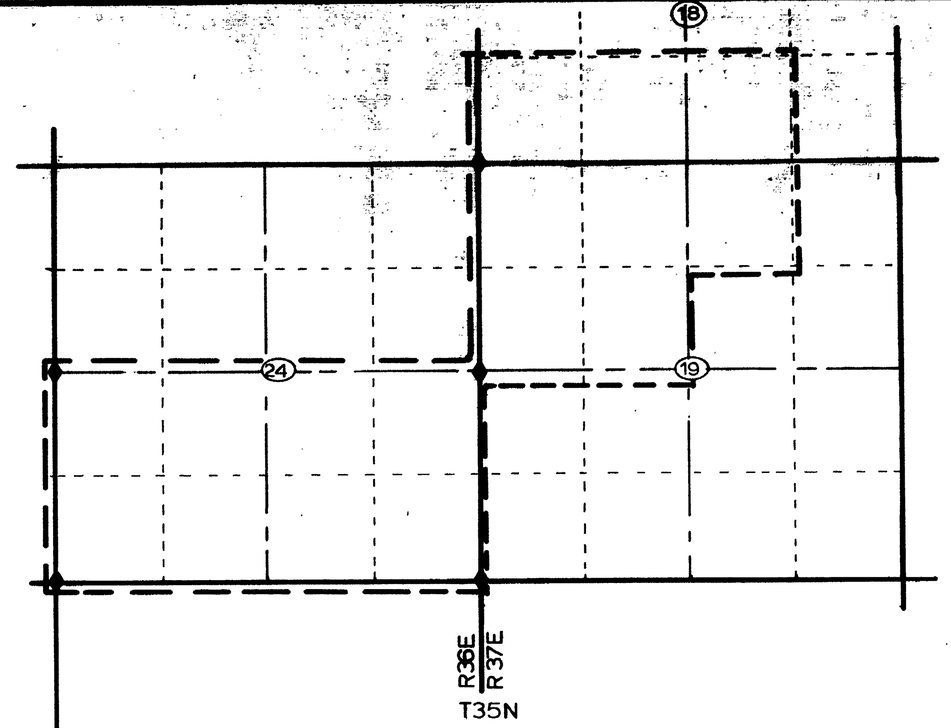

CULTURAL MAP TABULATION

SEC-TION	SUBDIVISION	TWN.	RGE.	CULTI-TED ACREAGE	DESCRIPTION OF CULTURE	DATE OF FIRST CULTURE
	N.	A.				

—LEGEND—

◆ = U.S.B.L.M. BRASS CAP FOUND UNLESS OTHERWISE NOTED.

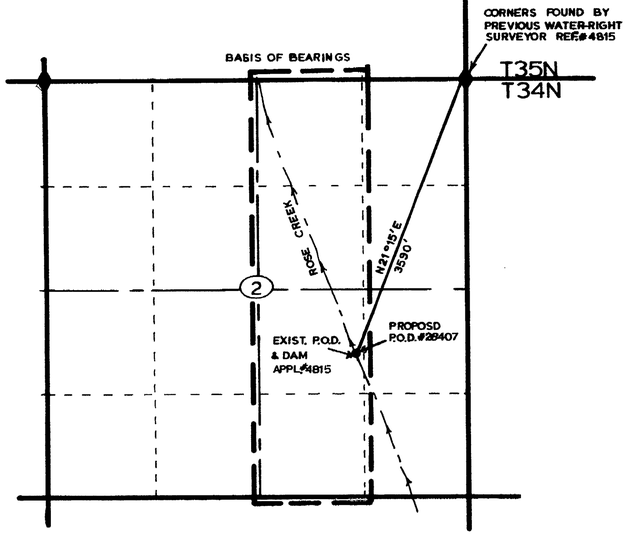

STATE OF NEVADA
COUNTY OF HUMBOLDT } S.S.

I C.H. KETCHAM, BEING FIRST DULY SWORN, DEPOSE AND SAY THAT THIS MAP, CONSISTING OF 1 SHEET, HAS BEEN CORRECTLY DRAWN TO THE DESIGNATED SCALE FROM FIELD NOTES OF A SURVEY MADE BY ME, ON THE 20 TH. DAY OF NOVEMBER, 1973; THAT IT TRULY AND CORRECTLY REPRESENTS THE PROPOSED LOCATION AND EXTENT OF THE WORKS USED TO DIVERT WATER FROM ROSE CREEK IN HUMBOLDT COUNTY, BY CECIL R. & MAY D. MARTIN FOR IRRIGATION PURPOSES UNDER APPLICATION NO.(S) 28407 THAT THE POINT OF DIVERSION, THE LOCATION, SIZE OF DIVERTING CHANNEL, LOCATION AND DESCRIPTION OF ALL MEASURING DEVICES, THE LOCATION AND EXTENT OF LANDS OWNED OR CONTROLLED BY THE APPLICANT UPON WHICH WATER APPLIED FOR UNDER APPLICATION NO.(S) 28407 IS USED, TOGETHER WITH THE AREA AND KIND OF CULTURE IN EACH 40-ACRE SUBDIVISION, AND THE LOCATION AND NAMES OF ALL OTHER WORKS OR STREAMS WHICH ARE CROSSED BY OR CONNECTED WITH SAID WORKS ARE FULLY AND CORRECTLY DESIGNATED THEREON.

C.H. Ketcham
STATE WATER-RIGHT SURVEYOR R.L.S. 3049

SUBSCRIBED AND SWORN TO BEFORE ME THIS 27th. DAY OF September, 1974.

Barbara A. Ketcham
NOTARY PUBLIC HUMBOLDT COUNTY, NEVADA

BARBARA A. KETCHAM
Notary Public — State of Nevada
Humboldt County
My Commission Expires Mar. 12, 1975



SCALE — 1" = 1000'

FILED
OCT 9 1974
STATE ENGINEER'S OFFICE

1974 OCT 2 AM 11 24

28407

MAP
TO ACCOMPANY APPLICATION TO APPROPRIATE WATER for IRRIGATION
NO. 28407

By: CECIL R. & MAY D. MARTIN
From: ROSE CREEK

9-27-74
C.H. "PETE" KETCHAM — REGISTERED LAND SURVEYORS
P.O. BOX 461 WINNEMUCCA, NEVADA

T34N T35N R36E R37E M.D.B.M.

28407